

Map Series:  
Prime 2

OSI Sheet Reference Number:  
6060-B, 6014-D, 6014-B, 6015-C,  
6056, 6057, 6101, 6102, 6014, 6012,  
6013, 6055, 6100, 6058, 6015-D

ITM Center Point Co-Ordinates:  
X,Y = 568402.0, 590506.96

Taithe Éireann Licence No.  
CYAL50510216

Copyright:  
© Taithe Éireann – Surveying



Head Office  
Beenreigh,  
Abbeydorney,  
Tralee, Co. Kerry  
Ireland  
Tel: 00353 66 7135710

Regional Office  
Basepoint Business Centre  
Stroudley Road, Basingstoke,  
Hampshire,  
RG24 8UP, UK  
Tel: 00 44 1256406664

**PROJECT**

# Coom Green Energy Park 33kV Interconnection

**CLIENT**

## Coom Green Energy Park Limited

**CONSULTANTS**

- NOTES: -**
- This drawing is to be read in conjunction with relevant drawings, specifications and reports.
  - Path of cable route and location of associated joint Slabs and Comms Chambers may vary depending on site conditions.
  - Other services may be encountered along the route.
  - Position of HDD launch / reception shown points are indicated only and will be subject to site investigation works and detailed design
  - Contours derived from DTM elevations referenced to Malin Head Vertical Datum

- LEGEND: -**
- Proposed Coom GEP Substation Location
  - 33kV Interconnector Underground Cable Route
  - Red Line Planning Boundary
  - Permitted Coom GEP Planning Boundary
  - Property Boundary shown thus
  - Consented Internal Wind Farm Turbine & Turbine Hard Stand shown thus

**ISSUED FOR PLANNING  
28.04.26**

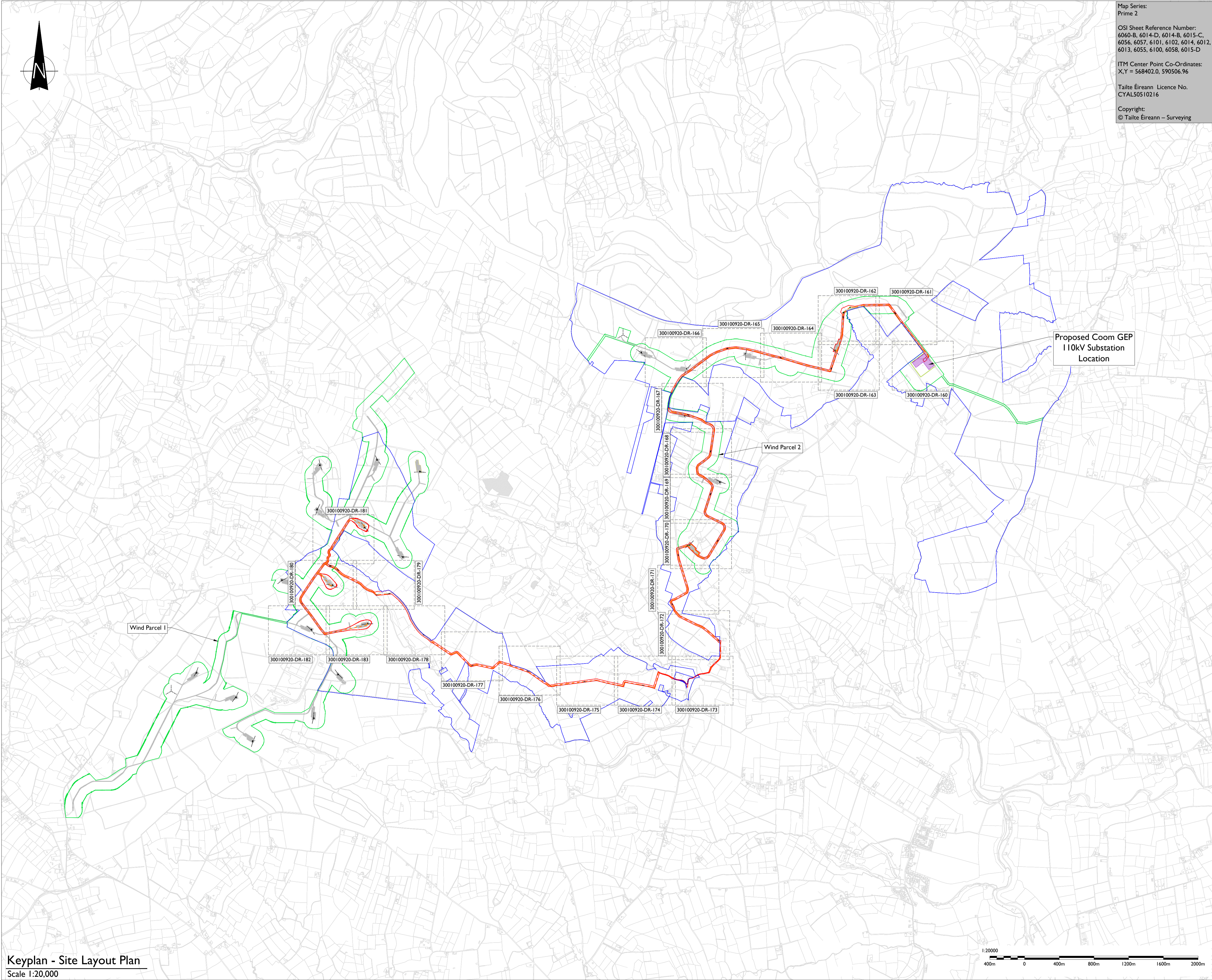
**ISSUE/REVISION**

NO	DATE	DESCRIPTION
P2	28.04.26	Issued for Planning
P1	13.03.26	Issued for Planning
P0	06.02.26	Issued for Planning
I/R	DATE	DESCRIPTION

**PROJECT NUMBER**  
300-100920

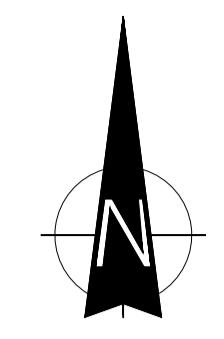
**SHEET TITLE**  
Keyplan - Site Layout Plan  
A1 @ 1:20,000

**SHEET NUMBER**  
300100920-U-DR-159



**Keyplan - Site Layout Plan**  
Scale 1:20,000





MATCHLINE REF TO 300100920-DR-161

Map Series:  
Prime 2

OSI Sheet Reference Number:  
6060-B, 6014-D, 6014-B, 6015-C,  
6056, 6057, 6101, 6102, 6014, 6012,  
6013, 6055, 6100, 6058, 6015-D

ITM Center Point Co-Ordinates:  
X,Y = 568402.0, 590506.96

Tailte Éireann Licence No.  
CYAL50510216

Copyright:  
© Tailte Éireann - Surveying

**tli** GROUP

Head Office  
Beenleigh,  
Abbeydorney,  
Tralee, Co. Kerry  
Ireland  
Tel: 00353 66 7135710

Regional Office  
Basepoint Business Centre  
Stroudley Road, Basingstoke,  
Hampshire,  
RG24 8UP, UK  
Tel: 00 44 1256406664

**PROJECT**

Coom Green Energy Park  
33kV Interconnection

**CLIENT**

Coom Green Energy  
Park Limited

**CONSULTANTS**

**FEHILY  
TIMONEY**  
30 YEARS

**NOTES:-**

- This drawing is to be read in conjunction with relevant drawings, specifications and reports.
- Path of cable route and location of associated joint Slabs and Comms Chambers may vary depending on site conditions.
- Other services may be encountered along the route.
- Position of HDD launch / reception shown points are indicated only and will be subject to site investigation works and detailed design
- Contours derived from DTM elevations referenced to Malin Head Vertical Datum

**LEGEND:-**

33kV Interconnector Underground Cable Route

UGC Cable route chainage shown thus

Red Line Planning Boundary

Permitted Coom GEP Planning Boundary

Property Boundary shown thus

Permitted Coom GEP Access Roads

Proposed Substation Palisade Fence shown thus

Proposed Substation Post & Rail Fence shown thus

Vegetation shown thus

Existing River Network show thus

Single Stream Line show thus

Contours

Proposed compound level (FCL)

Proposed finished floor level (FFL)

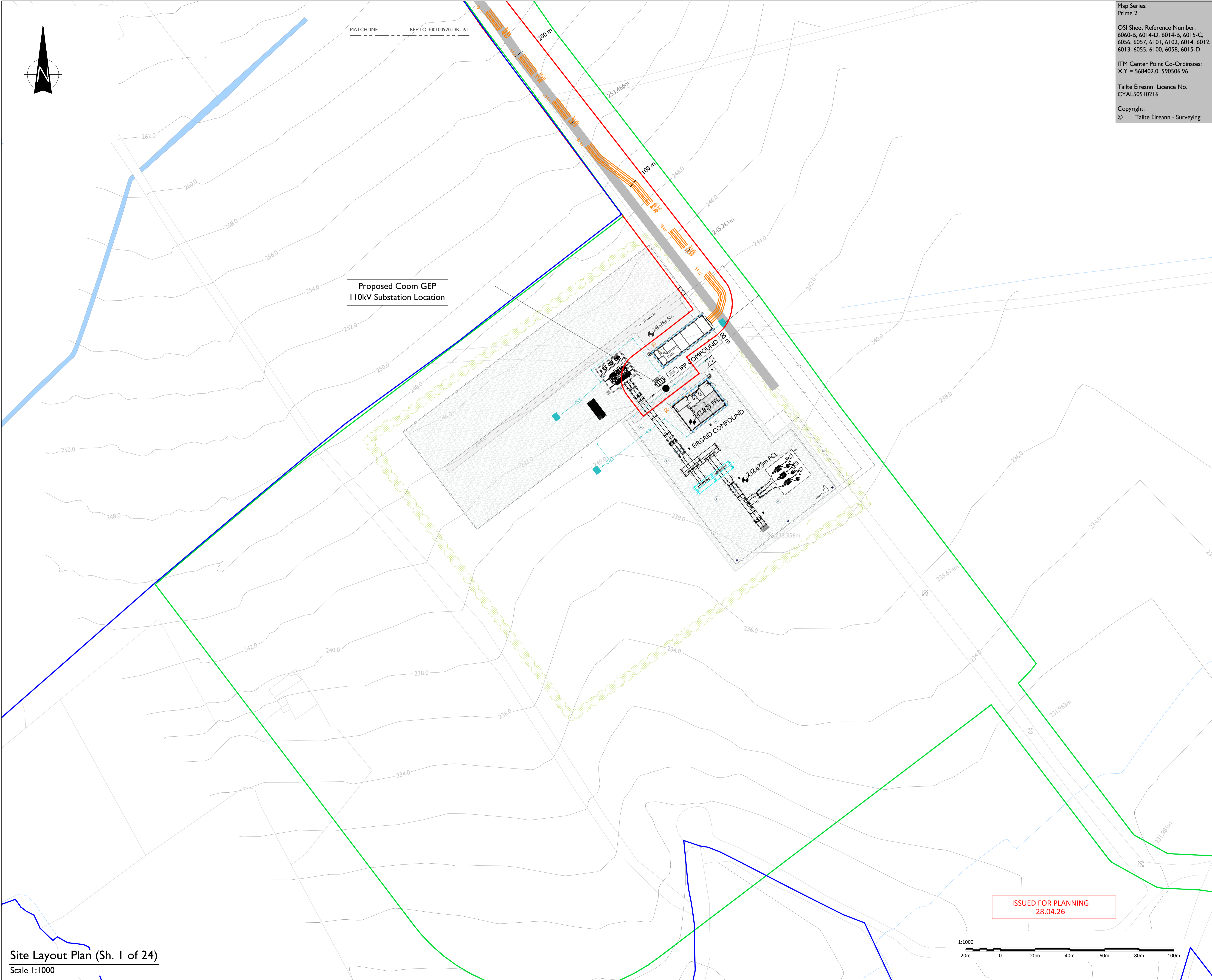
**ISSUE/REVISION**

I/R	DATE	DESCRIPTION
P2	28.04.26	Issued for Planning
P1	13.03.26	Issued for Planning
P0	06.02.26	Issued for Planning
N1	12.08.25	Issued for Information

**PROJECT NUMBER**  
300-100920

**SHEET TITLE**  
Site Layout Plan  
Sheet 1 of 24

**SHEET NUMBER**  
300100920-U-DR-160



Site Layout Plan (Sh. 1 of 24)  
Scale 1:1000

ISO A1 594mm x 841mm



Map Series:  
Prime 2

OSI Sheet Reference Number:  
6060-B, 6014-D, 6014-B, 6015-C,  
6056, 6057, 6101, 6102, 6014, 6012,  
6013, 6055, 6100, 6058, 6015-D

ITM Center Point Co-Ordinates:  
X,Y = 568402.0, 590506.96

Taitte Éireann Licence No.  
CYAL50510216

Copyright:  
© Taitte Éireann - Surveying

Head Office  
Beenreigh,  
Abbeydorney,  
Tralee, Co. Kerry  
Ireland  
Tel: 00353 66 7135710

Regional Office  
Basepoint Business Centre  
Stroudley Road, Basingstoke,  
Hampshire,  
RG24 8UP, UK  
Tel: 00 44 1256406664

**PROJECT**

## Coom Green Energy Park 33kV Interconnection

**CLIENT**

Coom Green Energy  
Park Limited

**CONSULTANTS**

- NOTES: -**
- This drawing is to be read in conjunction with relevant drawings, specifications and reports.
  - Path of cable route and location of associated joint Slabs and Comms Chambers may vary depending on site conditions.
  - Other services may be encountered along the route.
  - Position of HDD launch / reception shown points are indicated only and will be subject to site investigation works and detailed design
  - Contours derived from DTM elevations referenced to Malin Head Vertical Datum

- LEGEND: -**
- 33kV Interconnector Underground Cable Route
  - UGC Cable route chainage shown thus
  - Red Line Planning Boundary
  - Permitted Coom GEP Planning Boundary
  - Property Boundary shown thus
  - Permitted Coom GEP Access Roads
  - Existing ESB OHL MV Networks
  - Existing River Network show thus
  - Contours
  - Distance from Red line boundary to substation fence boundary

**ISSUED FOR PLANNING  
28.04.26**

**ISSUE/REVISION**

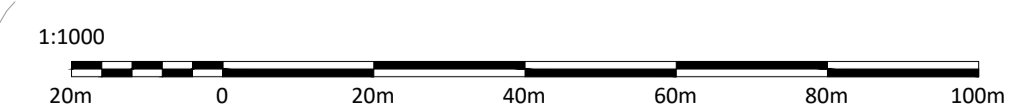
NO	DATE	DESCRIPTION
P2	28.04.26	Issued for Planning
P1	13.03.26	Issued for Planning
P0	06.02.26	Issued for Planning
N1	12.08.25	Issued for Information
I/R	DATE	DESCRIPTION

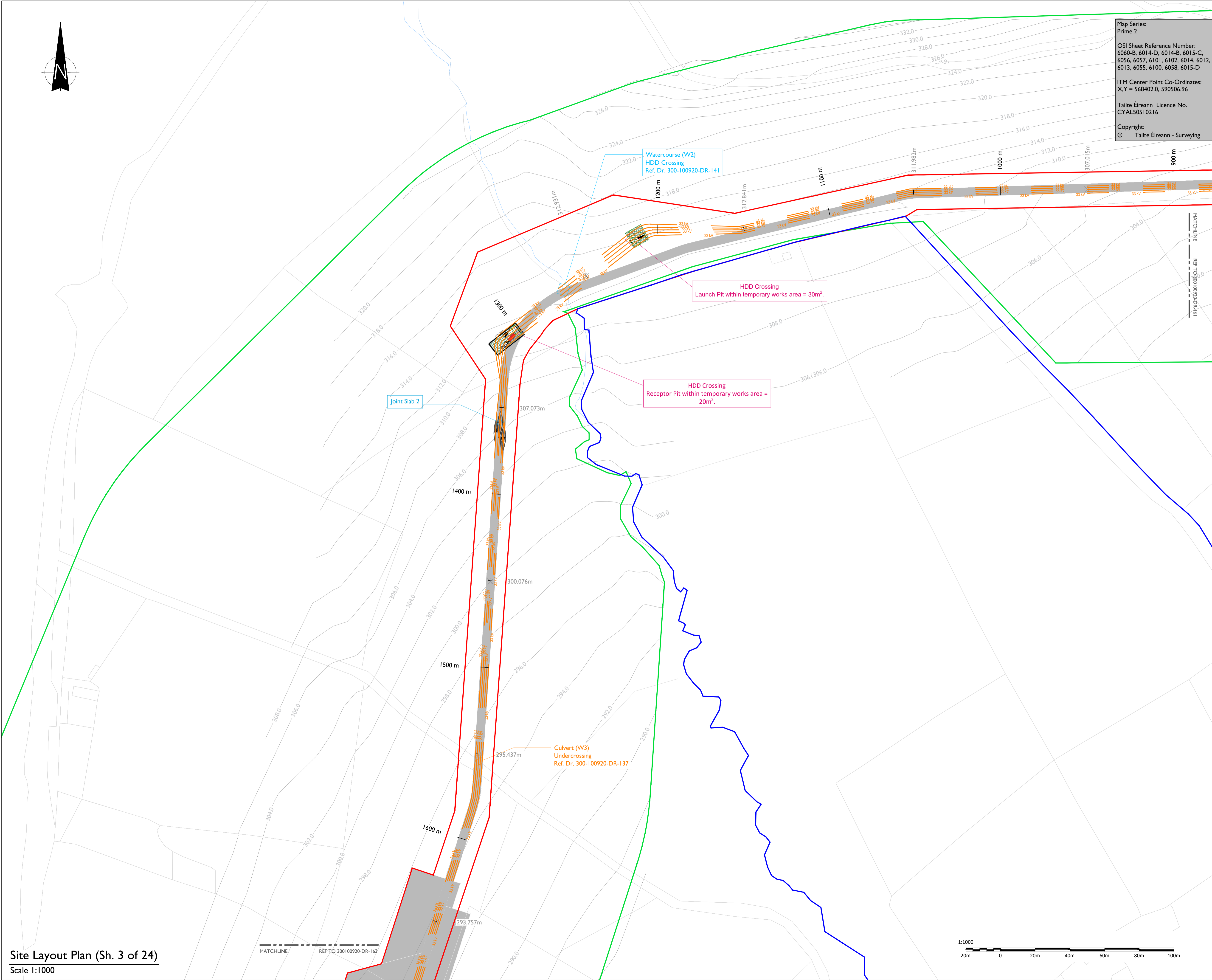
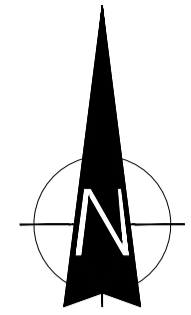
**PROJECT NUMBER**  
300-100920

**SHEET TITLE**  
Site Layout Plan  
Sheet 2 of 24

**SHEET NUMBER**  
300100920-U-DR-161

MATCHLINE REF TO 300100920-DR-160





Map Series:  
Prime 2

OSI Sheet Reference Number:  
6060-B, 6014-D, 6014-B, 6015-C,  
6056, 6057, 6101, 6102, 6014, 6012,  
6013, 6055, 6100, 6058, 6015-D

ITM Center Point Co-Ordinates:  
X,Y = 568402.0, 590506.96

Taitte Éireann Licence No.  
CYAL50510216

Copyright:  
© Taitte Éireann - Surveying

Head Office  
Beenreigh,  
Abbeydorney,  
Tralee, Co. Kerry  
Ireland  
Tel: 00353 66 7135710

Regional Office  
Basepoint Business Centre  
Stroudley Road, Basingstoke,  
Hampshire,  
RG24 8UP, UK  
Tel: 00 44 1256406664

**PROJECT**

## Coom Green Energy Park 33kV Interconnection

**CLIENT**

Coom Green Energy  
Park Limited

**CONSULTANTS**

- NOTES: -**
- This drawing is to be read in conjunction with relevant drawings, specifications and reports.
  - Path of cable route and location of associated joint Slabs and Comms Chambers may vary depending on site conditions.
  - Other services may be encountered along the route.
  - Position of HDD launch / reception shown points are indicated only and will be subject to site investigation works and detailed design.
  - Contours derived from DTM elevations referenced to Malin Head Vertical Datum.

- LEGEND: -**
- 33kV Interconnector Underground Cable Route
  - UGC Cable route chainage shown thus
  - Red Line Planning Boundary
  - Permitted Coom GEP Planning Boundary
  - Property Boundary shown thus
  - Permitted Coom GEP Access Roads
  - Consented Internal Wind Farm Turbine & Turbine Hard Stand shown thus
  - Single Stream Line shown thus
  - Contours

**ISSUED FOR PLANNING  
28.04.26**

**ISSUE/REVISION**

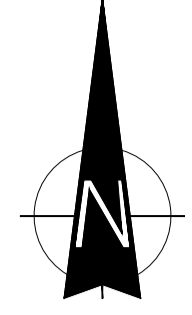
NO	DATE	DESCRIPTION
P2	28.04.26	Issued for Planning
P1	13.03.26	Issued for Planning
P0	06.02.26	Issued for Planning
N1	12.08.25	Issued for Information
I/R	DATE	DESCRIPTION

**PROJECT NUMBER**  
300-100920

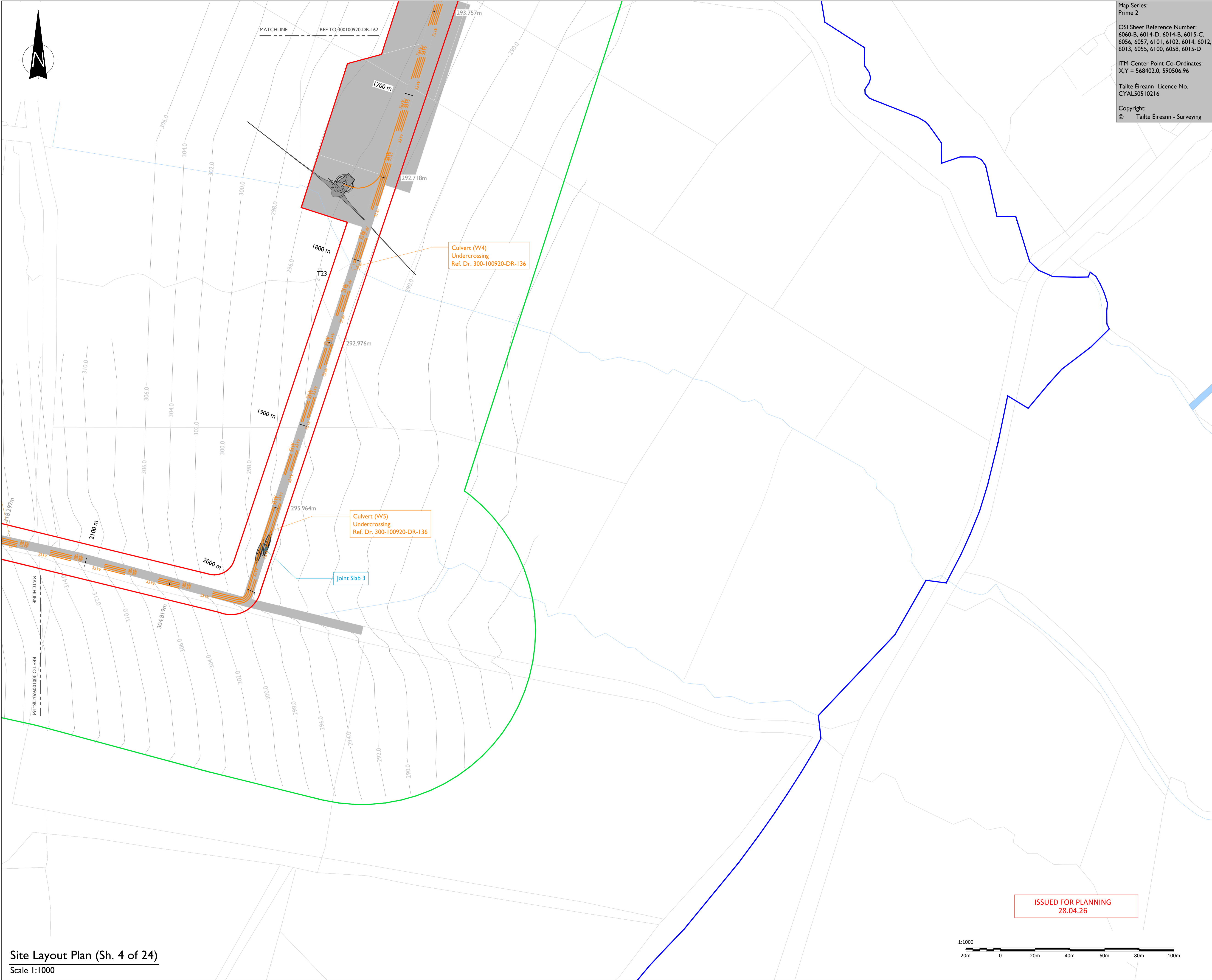
**SHEET TITLE**  
Site Layout Plan  
Sheet 3 of 24

**SHEET NUMBER**  
300100920-U-DR-162





MATCHLINE REF TO: 300100920-DR-162



Map Series:  
Prime 2

OSI Sheet Reference Number:  
6060-B, 6014-D, 6014-B, 6015-C,  
6056, 6057, 6101, 6102, 6014, 6012,  
6013, 6055, 6100, 6058, 6015-D

ITM Center Point Co-Ordinates:  
X,Y = 568402.0, 590506.96

Tailte Éireann Licence No.  
CYAL50510216

Copyright:  
© Tailte Éireann - Surveying

Head Office  
Beenreigh,  
Abbeydorney,  
Tralee, Co. Kerry  
Ireland  
Tel: 00353 66 7135710

Regional Office  
Basepoint Business Centre  
Stroudley Road, Basingstoke,  
Hampshire,  
RG24 8UP, UK  
Tel: 00 44 1256406664

**PROJECT**

**Coom Green Energy Park  
33kV Interconnection**

**CLIENT**

**Coom Green Energy  
Park Limited**

**CONSULTANTS**

**FEHILY  
TIMONEY**  
30 YEARS

- NOTES: -**
- This drawing is to be read in conjunction with relevant drawings, specifications and reports.
  - Path of cable route and location of associated joint Slabs and Conduits may vary depending on site conditions.
  - Other services may be encountered along the route.
  - Position of HDD launch / reception shown points are indicated only and will be subject to site investigation works and detailed design
  - Contours derived from DTM elevations referenced to Malin Head Vertical Datum

- LEGEND: -**
- 33kV Interconnector Underground Cable Route
  - UGC Cable route chainage shown thus
  - Red Line Planning Boundary
  - Permitted Coom GEP Planning Boundary
  - Property Boundary shown thus
  - Permitted Coom GEP Access Roads
  - Existing River Network show thus
  - Consented Internal Wind Farm Turbine & Turbine Hard Stand shown thus
  - Single Stream Line show thus
  - Contours

**ISSUED FOR PLANNING  
28.04.26**

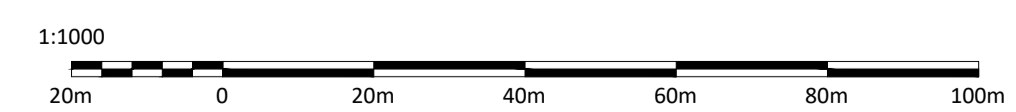
**ISSUE/REVISION**

I/R	DATE	DESCRIPTION
P2	28.04.26	Issued for Planning
P1	13.03.26	Issued for Planning
P0	06.02.26	Issued for Planning
N1	12.08.25	Issued for Information

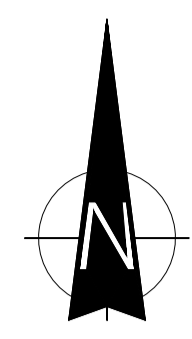
**PROJECT NUMBER**  
300-100920

**SHEET TITLE**  
Site Layout Plan  
Sheet 4 of 24

**SHEET NUMBER**  
300100920-U-DR-163



**ISSUED FOR PLANNING  
28.04.26**



Map Series:  
Prime 2

OSI Sheet Reference Number:  
6060-B, 6014-D, 6014-B, 6015-C,  
6056, 6057, 6101, 6102, 6014, 6012,  
6013, 6055, 6100, 6058, 6015-D

ITM Center Point Co-Ordinates:  
X,Y = 568402.0, 590506.96

Taithe Éireann Licence No.  
CYAL50510216

Copyright:  
© Taithe Éireann - Surveying



Head Office:  
Beenreigh,  
Abbeydorney,  
Tralee, Co. Kerry  
Ireland  
Tel: 00353 66 7135710

Regional Office:  
Basepoint Business Centre  
Stroudley Road, Basingstoke,  
Hampshire,  
RG24 8UP, UK  
Tel: 00 44 1256406664

**PROJECT**

**Coom Green Energy Park  
33kV Interconnection**

**CLIENT**

**Coom Green Energy  
Park Limited**

**CONSULTANTS**

**NOTES: -**

- This drawing is to be read in conjunction with relevant drawings, specifications and reports.
- Path of cable route and location of associated joint Slabs and Comms Chambers may vary depending on site conditions.
- Other services may be encountered along the route.
- Position of HDD launch / reception shown points are indicated only and will be subject to site investigation works and detailed design
- Contours derived from DTM elevations referenced to Malin Head Vertical Datum

**LEGEND: -**

- 33kV Interconnector Underground Cable Route
- UGC Cable route chainage shown thus
- Red Line Planning Boundary
- Permitted Coom GEP Planning Boundary
- Property Boundary shown thus
- Permitted Coom GEP Access Roads
- Single Stream Line show thus
- Contours

**ISSUED FOR PLANNING  
28.04.26**

**ISSUE/REVISION**

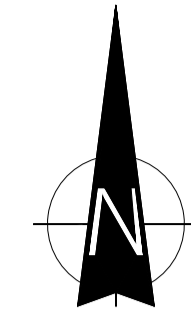
NO	DATE	DESCRIPTION
P2	28.04.26	Issued for Planning
P1	13.03.26	Issued for Planning
P0	06.02.26	Issued for Planning
N1	12.08.25	Issued for Information
I/R	DATE	DESCRIPTION

**PROJECT NUMBER**  
300-100920

**SHEET TITLE**  
Site Layout Plan  
Sheet 5 of 24

**SHEET NUMBER**  
300100920-U-DR-164





Map Series:  
Prime 2

OSI Sheet Reference Number:  
6060-B, 6014-D, 6014-B, 6015-C,  
6056, 6057, 6101, 6102, 6014, 6012,  
6013, 6055, 6100, 6058, 6015-D

ITM Center Point Co-Ordinates:  
X,Y = 568402.0, 590506.96

Taitte Éireann Licence No.  
CYAL50510216

Copyright:  
© Taitte Éireann - Surveying



Head Office  
Beenreigh,  
Abbeydorney,  
Tralee, Co. Kerry  
Ireland  
Tel: 00353 66 7135710

Regional Office  
Basepoint Business Centre  
Stroudley Road, Basingstoke,  
Hampshire,  
RG24 8UP, UK  
Tel: 00 44 1256406664

**PROJECT**

**Coom Green Energy Park  
33kV Interconnection**

**CLIENT**

**Coom Green Energy  
Park Limited**

**CONSULTANTS**

- NOTES: -**
- This drawing is to be read in conjunction with relevant drawings, specifications and reports.
  - Path of cable route and location of associated joint Slabs and Comms Chambers may vary depending on site conditions.
  - Other services may be encountered along the route.
  - Position of HDD launch / reception shown points are indicated only and will be subject to site investigation works and detailed design
  - Contours derived from DTM elevations referenced to Malin Head Vertical Datum

- LEGEND: -**
- 33kV Interconnector Underground Cable Route
  - UGC Cable route chainage shown thus
  - Red Line Planning Boundary
  - Permitted Coom GEP Planning Boundary
  - Property Boundary shown thus
  - Permitted Coom GEP Access Roads
  - Existing ESB OHL MV Networks
  - Consented Internal Wind Farm Turbine & Turbine Hard Stand shown thus
  - Contours

**ISSUED FOR PLANNING  
28.04.26**


**ISSUE/REVISION**

I/R	DATE	DESCRIPTION
P2	28.04.26	Issued for Planning
P1	13.03.26	Issued for Planning
P0	06.02.26	Issued for Planning
N1	12.08.25	Issued for Information

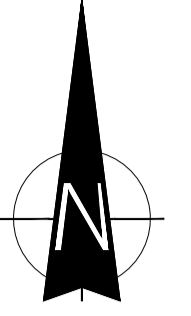
**PROJECT NUMBER**  
300-100920

**SHEET TITLE**  
Site Layout Plan  
Sheet 6 of 24

**SHEET NUMBER**  
300100920-U-DR-165



**Site Layout Plan (Sh. 6 of 24)**  
Scale 1:1000



Map Series:  
Prime 2

OSI Sheet Reference Number:  
6060-B, 6014-D, 6014-B, 6015-C,  
6056, 6057, 6101, 6102, 6014, 6012,  
6013, 6055, 6100, 6058, 6015-D

ITM Center Point Co-Ordinates:  
X,Y = 568402.0, 590506.96

Taithe Éireann Licence No.  
CYAL50510216

Copyright:  
© Taithe Éireann - Surveying



Head Office  
Beenreigh,  
Abbeydorney,  
Tralee, Co. Kerry  
Ireland  
Tel: 00353 66 7135710

Regional Office  
Basepoint Business Centre  
Stroudley Road, Basingstoke,  
Hampshire,  
RG24 8UP, UK  
Tel: 00 44 1256406664

**PROJECT**

## Coom Green Energy Park 33kV Interconnection

**CLIENT**

Coom Green Energy  
Park Limited

**CONSULTANTS**

**NOTES:-**

- This drawing is to be read in conjunction with relevant drawings, specifications and reports.
- Path of cable route and location of associated joint Slabs and Comms Chambers may vary depending on site conditions.
- Other services may be encountered along the route.
- Position of HDD launch / reception shown points are indicated only and will be subject to site investigation works and detailed design
- Contours derived from DTM elevations referenced to Malin Head Vertical Datum

**LEGEND:-**

- 33kV Interconnector Underground Cable Route
- UGC Cable route chainage shown thus
- Red Line Planning Boundary
- Permitted Coom GEP Planning Boundary
- Permitted Coom GEP Access Roads
- Consented Internal Wind Farm Turbine & Turbine Hard Stand shown thus
- Contours

**ISSUED FOR PLANNING  
28.04.26**

**ISSUE/REVISION**

NO	DATE	DESCRIPTION
P2	28.04.26	Issued for Planning
P1	13.03.26	Issued for Planning
P0	06.02.26	Issued for Planning
N1	12.08.25	Issued for Information
I/R	DATE	DESCRIPTION

**PROJECT NUMBER**  
300-100920

**SHEET TITLE**  
Site Layout Plan  
Sheet 7 of 24

**SHEET NUMBER**  
300100920-U-DR-166



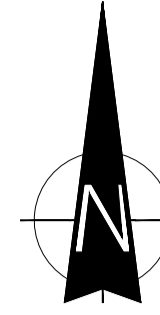
**Site Layout Plan (Sh. 7 of 24)**  
Scale 1:1000



MATCHLINE REF TO 300100920-DR-167

ISO A1 594mm x 841mm

Project Management Initials: Designer: POS Checked: DB Approved: RG



MATCHLINE REF TO 300100920-DR-166

Map Series:  
Prime 2

OSI Sheet Reference Number:  
6060-B, 6014-D, 6014-B, 6015-C,  
6056, 6057, 6101, 6102, 6014, 6012,  
6013, 6055, 6100, 6058, 6015-D

ITM Center Point Co-Ordinates:  
X,Y = 568402.0, 590506.96

Taithe Éireann Licence No.  
CYAL50510216

Copyright:  
© Taithe Éireann - Surveying



Head Office  
Beenreigh,  
Abbeydorney,  
Tralee, Co. Kerry  
Ireland  
Tel: 00353 66 7135710

Regional Office  
Basepoint Business Centre  
Stroudley Road, Basingstoke,  
Hampshire,  
RG24 8UP, UK  
Tel: 00 44 1256406664

**PROJECT**

**Coom Green Energy Park  
33kV Interconnection**

**CLIENT**

**Coom Green Energy  
Park Limited**

**CONSULTANTS**

- NOTES: -**
- This drawing is to be read in conjunction with relevant drawings, specifications and reports.
  - Path of cable route and location of associated joint Slabs and Comms Chambers may vary depending on site conditions.
  - Other services may be encountered along the route.
  - Position of HDD launch / reception shown points are indicated only and will be subject to site investigation works and detailed design
  - Contours derived from DTM elevations referenced to Malin Head Vertical Datum

- LEGEND: -**
- 33kV Interconnector Underground Cable Route
  - UGC Cable route chainage shown thus
  - Red Line Planning Boundary
  - Permitted Coom GEP Planning Boundary
  - Property Boundary shown thus
  - Permitted Coom GEP Access Roads
  - Existing ESB OHL MV Networks
  - Consented Internal Wind Farm Turbine & Turbine Hard Stand shown thus
  - Existing River Network show thus
  - Single Stream Line show thus
  - Contours

**ISSUE/REVISION**

I/R	DATE	DESCRIPTION
P2	28.04.26	Issued for Planning
P1	13.03.26	Issued for Planning
P0	06.02.26	Issued for Planning
N1	12.08.25	Issued for Information

**PROJECT NUMBER**  
300-100920

**SHEET TITLE**  
Site Layout Plan  
Sheet 8 of 24

**SHEET NUMBER**  
300100920-U-DR-167



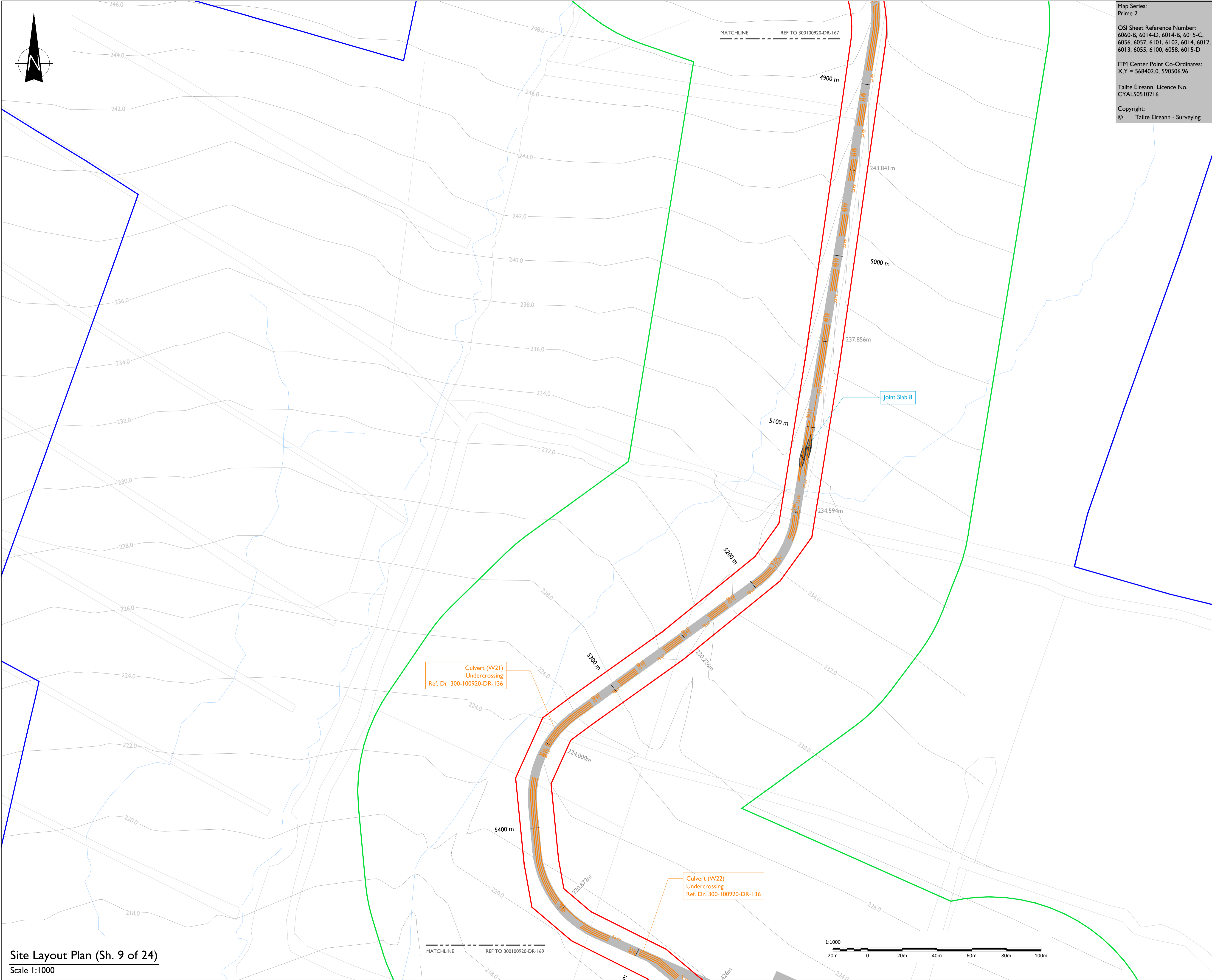
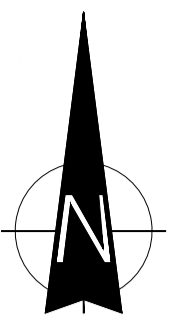
**Site Layout Plan (Sh. 8 of 24)**  
Scale 1:1000



MATCHLINE REF TO 300100920-DR-168

ISO A1 594mm x 841mm

Project Management Initials: Designer: POS Checked: DB Approved: RG



Map Series:  
Prime 2

OSI Sheet Reference Number:  
6060-B, 6014-D, 6014-B, 6015-C,  
6056, 6057, 6101, 6102, 6014, 6012,  
6013, 6055, 6100, 6058, 6015-D

ITM Center Point Co-Ordinates:  
X,Y = 568402.0, 590506.96

Tailte Éireann Licence No.  
CYALS0510216

Copyright:  
© Tailte Éireann - Surveying



Head Office  
Beenreigh,  
Abbeydorney,  
Tralee, Co. Kerry  
Ireland  
Tel: 00353 66 7135710

Regional Office  
Basepoint Business Centre  
Stroudley Road, Basingstoke,  
Hampshire,  
RG24 8UP, UK  
Tel: 00 44 1256406664

**PROJECT**

**Coom Green Energy Park  
33kV Interconnection**

**CLIENT**

**Coom Green Energy  
Park Limited**



- NOTES: -**
- This drawing is to be read in conjunction with relevant drawings, specifications and reports.
  - Path of cable route and location of associated joint Slabs and Comms Chambers may vary depending on site conditions.
  - Other services may be encountered along the route.
  - Position of HDD launch / reception shown points are indicated only and will be subject to site investigation works and detailed design
  - Contours derived from DTM elevations referenced to Malin Head Vertical Datum

- LEGEND: -**
- 33kV Interconnector Underground Cable Route
  - UGC Cable route chainage shown thus
  - Red Line Planning Boundary
  - Permitted Coom GEP Planning Boundary
  - Property Boundary shown thus
  - Permitted Coom GEP Access Roads
  - Single Stream Line show thus
  - Contours

**ISSUED FOR PLANNING  
28.04.26**

**ISSUE/REVISION**

NO	DATE	DESCRIPTION
P2	28.04.26	Issued for Planning
P1	13.03.26	Issued for Planning
P0	06.02.26	Issued for Planning
N1	12.08.25	Issued for Information
I/R	DATE	DESCRIPTION

**PROJECT NUMBER**  
300-100920

**SHEET TITLE**  
Site Layout Plan  
Sheet 9 of 24

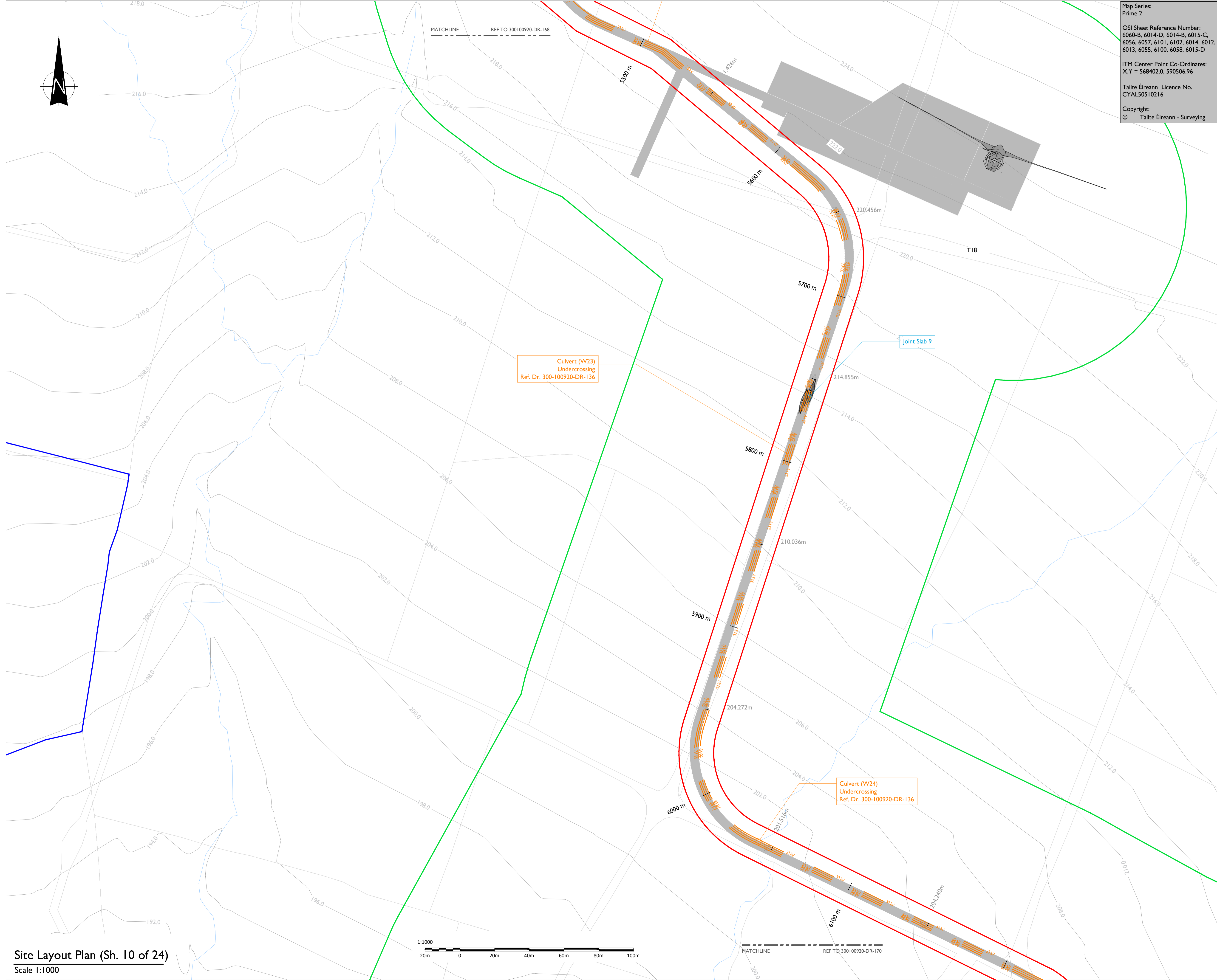
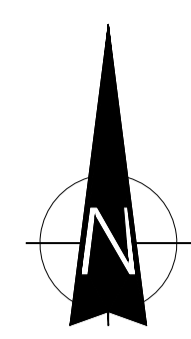
**SHEET NUMBER**  
300100920-U-DR-168

**Site Layout Plan (Sh. 9 of 24)**  
Scale 1:1000



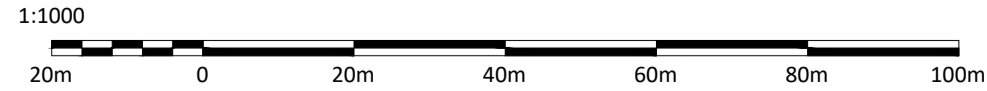
ISO A1 594mm x 841mm

Project Management Initials: Designer: POS Checked: DB Approved: RG



MATCHLINE REF TO 300100920-DR-168

MATCHLINE REF TO 300100920-DR-170



Map Series:  
Prime 2

OSI Sheet Reference Number:  
6060-B, 6014-D, 6014-B, 6015-C,  
6056, 6057, 6101, 6102, 6014, 6012,  
6013, 6055, 6100, 6058, 6015-D

ITM Center Point Co-Ordinates:  
X,Y = 568402.0, 590506.96

Tailte Éireann Licence No.  
CYAL50510216

Copyright:  
© Tailte Éireann - Surveying



Head Office  
Beenreigh,  
Abbeydorney,  
Tralee, Co. Kerry  
Ireland  
Tel: 00353 66 7135710

Regional Office  
Basepoint Business Centre  
Stroudley Road, Basingstoke,  
Hampshire,  
RG24 8UP, UK  
Tel: 00 44 1256406664

**PROJECT**

**Coom Green Energy Park  
33kV Interconnection**

**CLIENT**

**Coom Green Energy  
Park Limited**

**CONSULTANTS**

- NOTES: -**
- This drawing is to be read in conjunction with relevant drawings, specifications and reports.
  - Path of cable route and location of associated joint Slabs and Comms Chambers may vary depending on site conditions.
  - Other services may be encountered along the route.
  - Position of HDD launch / reception shown points are indicated only and will be subject to site investigation works and detailed design
  - Contours derived from DTM elevations referenced to Malin Head Vertical Datum

- LEGEND: -**
- 33kV Interconnector Underground Cable Route
  - UGC Cable route chainage shown thus
  - Red Line Planning Boundary
  - Permitted Coom GEP Planning Boundary
  - Property Boundary shown thus
  - Permitted Coom GEP Access Roads
  - Consented Internal Wind Farm Turbine & Turbine Hard Stand shown thus
  - Single Stream Line show thus
  - Contours

**ISSUED FOR PLANNING  
28.04.26**

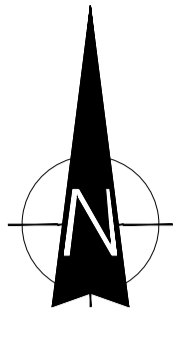
**ISSUE/REVISION**

I/R	DATE	DESCRIPTION
P2	28.04.26	Issued for Planning
P1	13.03.26	Issued for Planning
P0	06.02.26	Issued for Planning
N1	12.08.25	Issued for Information

**PROJECT NUMBER**  
300-100920

**SHEET TITLE**  
Site Layout Plan  
Sheet 10 of 24

**SHEET NUMBER**  
300100920-U-DR-169



MATCHLINE REF TO 300100920-DR-169

Map Series:  
Prime 2  
OSI Sheet Reference Number:  
606-B, 6014-D, 6014-B, 6015-C,  
6056, 6057, 6101, 6102, 6014, 6012,  
6013, 6055, 6100, 6058, 6015-D  
ITM Center Point Co-Ordinates:  
X,Y = 568402.0, 590506.96  
Taithe Éireann Licence No.  
CYAL50510216  
Copyright:  
© Taithe Éireann - Surveying



Head Office  
Beenleigh,  
Abbeydorney,  
Tralee, Co. Kerry  
Ireland  
Tel: 00353 66 7135710  
Regional Office  
Basepoint Business Centre  
Stroudley Road, Basingstoke,  
Hampshire,  
RG24 8UP, UK  
Tel: 00 44 1256406664

**PROJECT**  
**Coom Green Energy Park  
33kV Interconnection**

**CLIENT**  
**Coom Green Energy  
Park Limited**

**CONSULTANTS**  
**FEHILY  
TIMONEY**  
30 YEARS

- NOTES: -**
- This drawing is to be read in conjunction with relevant drawings, specifications and reports.
  - Path of cable route and location of associated joint slabs and Chambers may vary depending on site conditions.
  - Other services may be encountered along the route.
  - Position of HDD launch / reception shown points are indicated only and will be subject to site investigation works and detailed design
  - Contours derived from DTM elevations referenced to Malin Head Vertical Datum

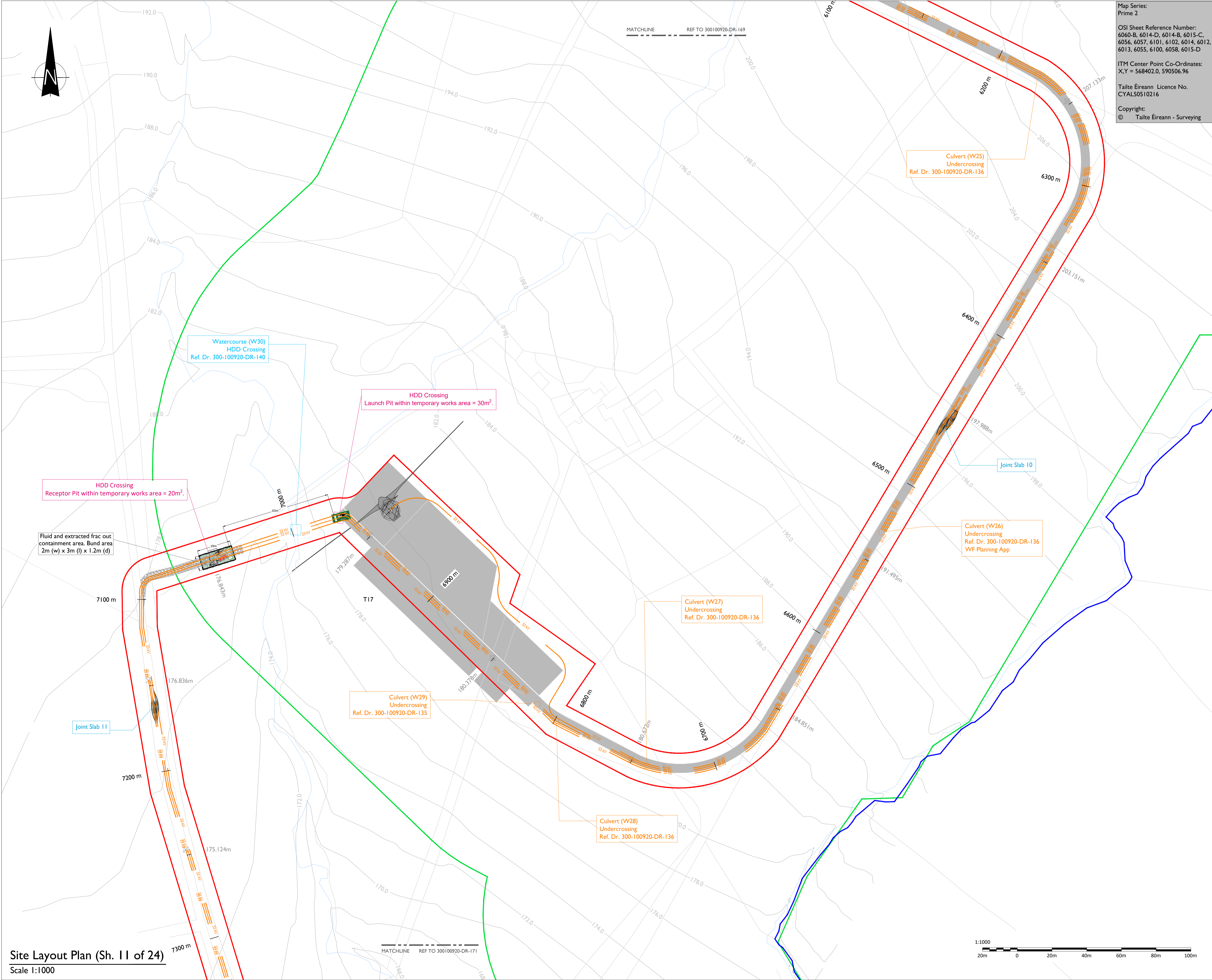
- LEGEND: -**
- 33kV Interconnector Underground Cable Route
  - UGC Cable route chainage shown thus
  - Red Line Planning Boundary
  - Permitted Coom GEP Planning Boundary
  - Property Boundary shown thus
  - Permitted Coom GEP Access Roads
  - Proposed Felling Corridor
  - Proposed Access Tracks
  - Consented Internal Wind Farm Turbine & Turbine Hard Stand shown thus
  - Single Stream Line show thus
  - Contours

**ISSUED FOR PLANNING  
28.04.26**

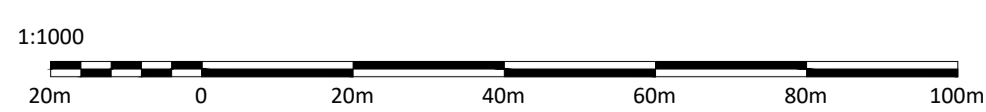
**ISSUE/REVISION**

I/R	DATE	DESCRIPTION
P2	28.04.26	Issued for Planning
P1	13.03.26	Issued for Planning
P0	06.02.26	Issued for Planning
N1	12.08.25	Issued for Information

**PROJECT NUMBER**  
300-100920  
**SHEET TITLE**  
Site Layout Plan  
Sheet 11 of 24  
**SHEET NUMBER**  
300100920-U-DR-170

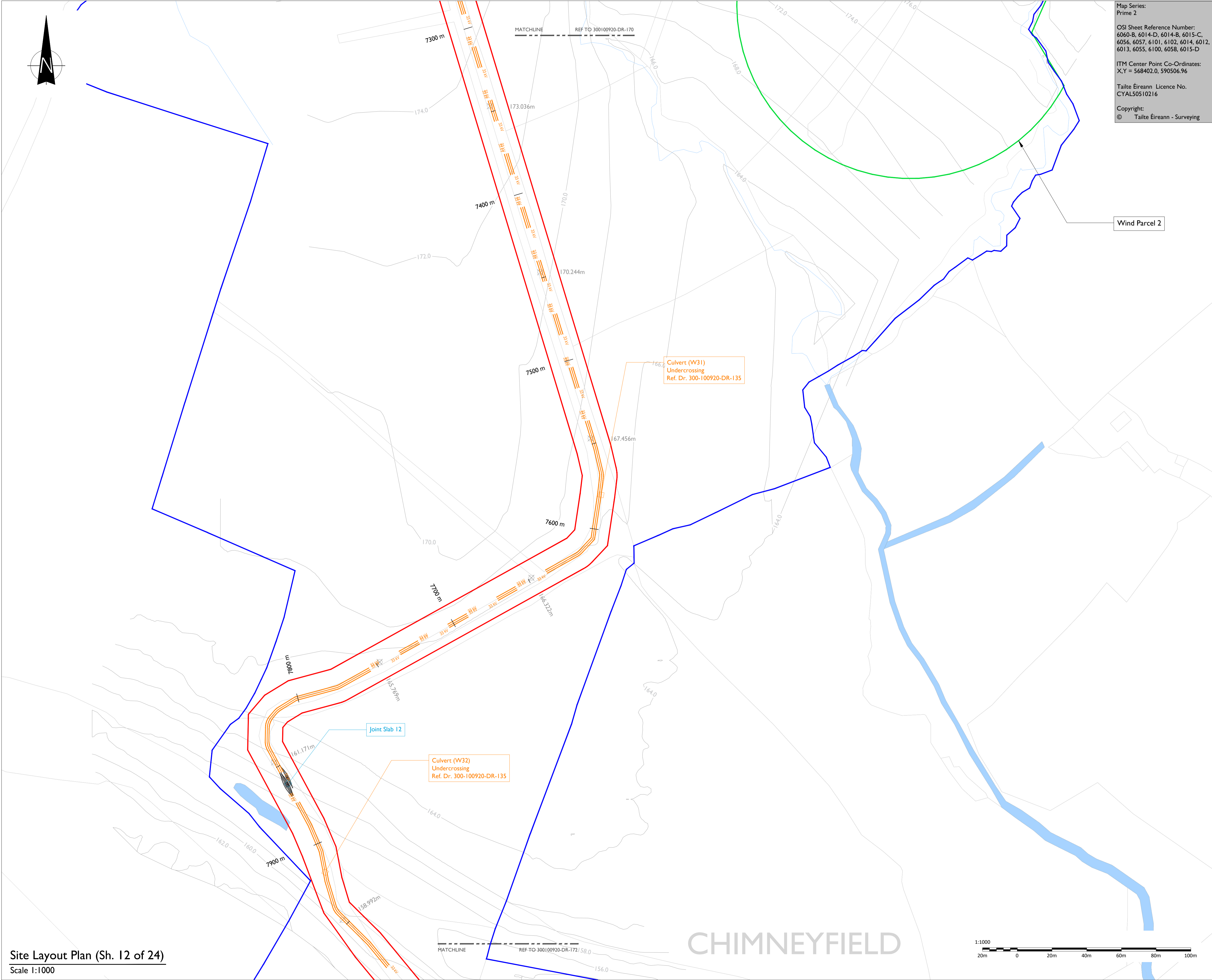
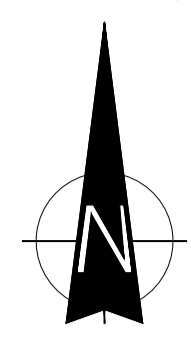


**Site Layout Plan (Sh. 11 of 24)**  
Scale 1:1000



ISO A1 594mm x 841mm

Project Management Initials: Designer: POS Checked: DB Approved: RG



Map Series:  
Prime 2

OSI Sheet Reference Number:  
6060-B, 6014-D, 6014-B, 6015-C,  
6056, 6057, 6101, 6102, 6014, 6012,  
6013, 6055, 6100, 6058, 6015-D

ITM Center Point Co-Ordinates:  
X,Y = 568402.0, 590506.96

Taitte Éireann Licence No.  
CYAL50510216

Copyright:  
© Taitte Éireann - Surveying



Head Office  
Beenreigh,  
Abbeydorney,  
Tralee, Co. Kerry  
Ireland  
Tel: 00353 66 7135710

Regional Office  
Basepoint Business Centre  
Stroudley Road, Basingstoke,  
Hampshire,  
RG24 8UP, UK  
Tel: 00 44 1256406664

**PROJECT**

**Coom Green Energy Park  
33kV Interconnection**

**CLIENT**

**Coom Green Energy  
Park Limited**

**CONSULTANTS**



**FEHILY  
TIMONEY**  
30 YEARS

- NOTES: -**
- This drawing is to be read in conjunction with relevant drawings, specifications and reports.
  - Path of cable route and location of associated joint Slabs and Comms Chambers may vary depending on site conditions.
  - Other services may be encountered along the route.
  - Position of HDD launch / reception shown points are indicated only and will be subject to site investigation works and detailed design
  - Contours derived from DTM elevations referenced to Malin Head Vertical Datum

- LEGEND: -**
- 33kV Interconnector Underground Cable Route
  - UGC Cable route chainage shown thus
  - Red Line Planning Boundary
  - Permitted Coom GEP Planning Boundary
  - Property Boundary shown thus
  - Existing River Network show thus
  - Single Stream Line show thus
  - Contours

**ISSUED FOR PLANNING  
28.04.26**

**ISSUE/REVISION**

I/R	DATE	DESCRIPTION
P2	28.04.26	Issued for Planning
P1	13.03.26	Issued for Planning
P0	06.02.26	Issued for Planning
N1	12.08.25	Issued for Information

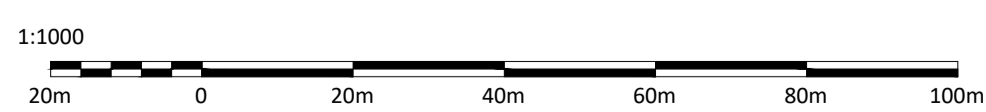
**PROJECT NUMBER**  
300-100920

**SHEET TITLE**  
Site Layout Plan  
Sheet 12 of 24

**SHEET NUMBER**  
300100920-U-DR-171

**Site Layout Plan (Sh. 12 of 24)**  
Scale 1:1000

CHIMNEYFIELD



ISO A1 594mm x 841mm

Project Management Initials: Designer: POS Checked: DB Approved: RG

# CHIMNEYFIELD

MATCHLINE REF TO 300100920-DR-171

Map Series:  
Prime 2

OSI Sheet Reference Number:  
6060-B, 6014-D, 6014-B, 6015-C,  
6056, 6057, 6101, 6102, 6014, 6012,  
6013, 6055, 6100, 6058, 6015-D

ITM Center Point Co-Ordinates:  
X,Y = 568402.0, 590506.96

Tailte Éireann Licence No.  
CYAL50510216

Copyright:  
© Tailte Éireann - Surveying



Head Office  
Beenreigh,  
Abbeydorney,  
Tralee, Co. Kerry  
Ireland  
Tel: 00353 66 7135710

Regional Office  
Basepoint Business Centre  
Stroudley Road, Basingstoke,  
Hampshire,  
RG24 8UP, UK  
Tel: 00 44 1256406664

**PROJECT**

## Coom Green Energy Park 33kV Interconnection

**CLIENT**

## Coom Green Energy Park Limited

**CONSULTANTS**

- NOTES: -**
- This drawing is to be read in conjunction with relevant drawings, specifications and reports.
  - Path of cable route and location of associated joint Slabs and Comms Chambers may vary depending on site conditions.
  - Other services may be encountered along the route.
  - Position of HDD launch / reception shown points are indicated only and will be subject to site investigation works and detailed design
  - Contours derived from DTM elevations referenced to Malin Head Vertical Datum

- LEGEND: -**
- 33kV Interconnector Underground Cable Route
  - UGC Cable route chainage shown thus
  - Red Line Planning Boundary
  - Property Boundary shown thus
  - Existing River Network show thus
  - Single Stream Line show thus
  - Contours
  - Distance from Red line boundary to building/structure 5m

**ISSUED FOR PLANNING  
28.04.26**

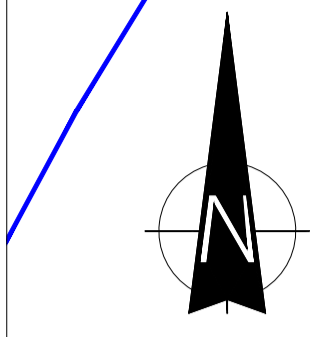
**ISSUE/REVISION**

NO	DATE	DESCRIPTION
P2	28.04.26	Issued for Planning
P1	13.03.26	Issued for Planning
P0	06.02.26	Issued for Planning
N1	12.08.25	Issued for Information
I/R	DATE	DESCRIPTION

**PROJECT NUMBER**  
300-100920

**SHEET TITLE**  
Site Layout Plan  
Sheet 13 of 24

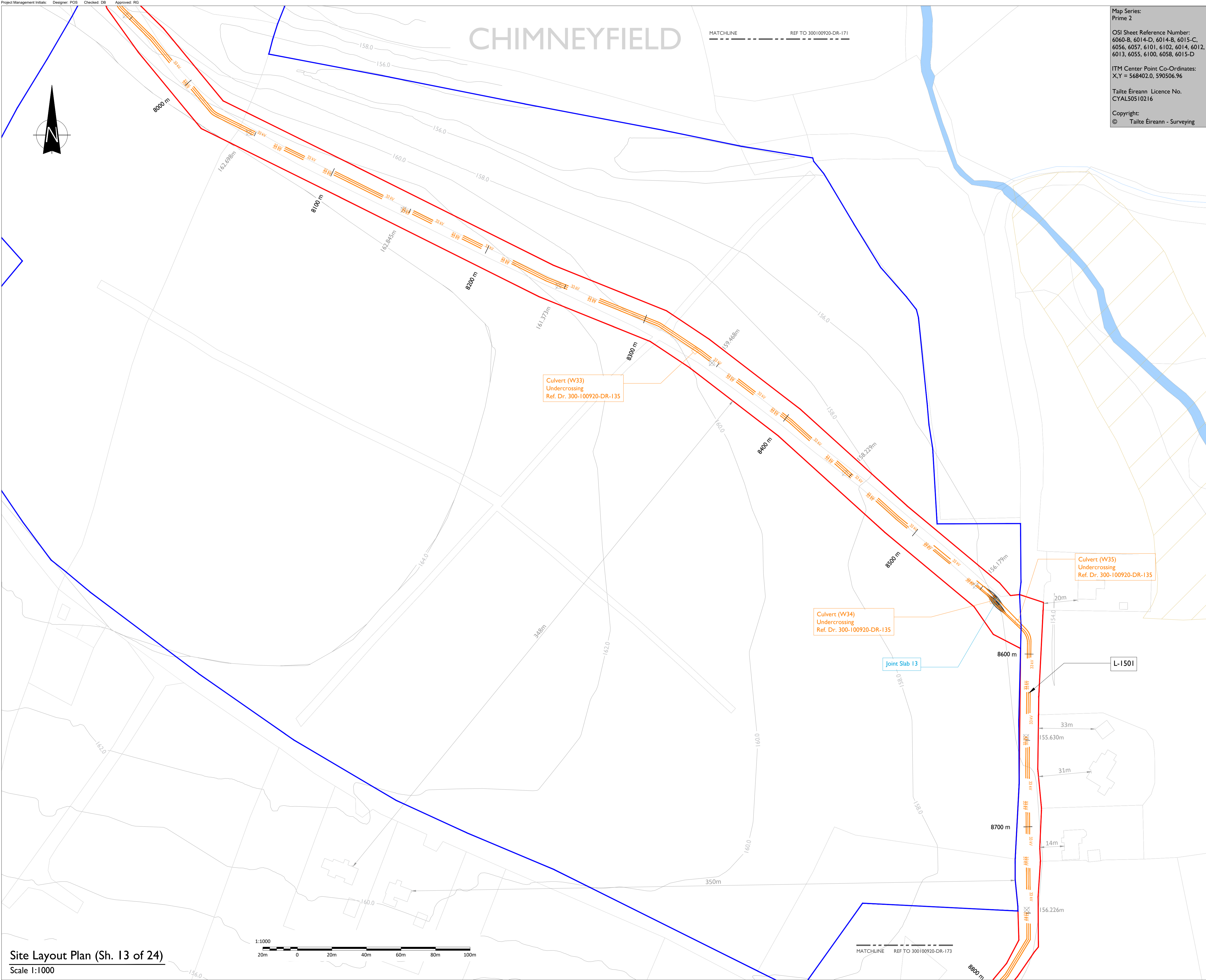
**SHEET NUMBER**  
300100920-U-DR-172



**Site Layout Plan (Sh. 13 of 24)**  
Scale 1:1000

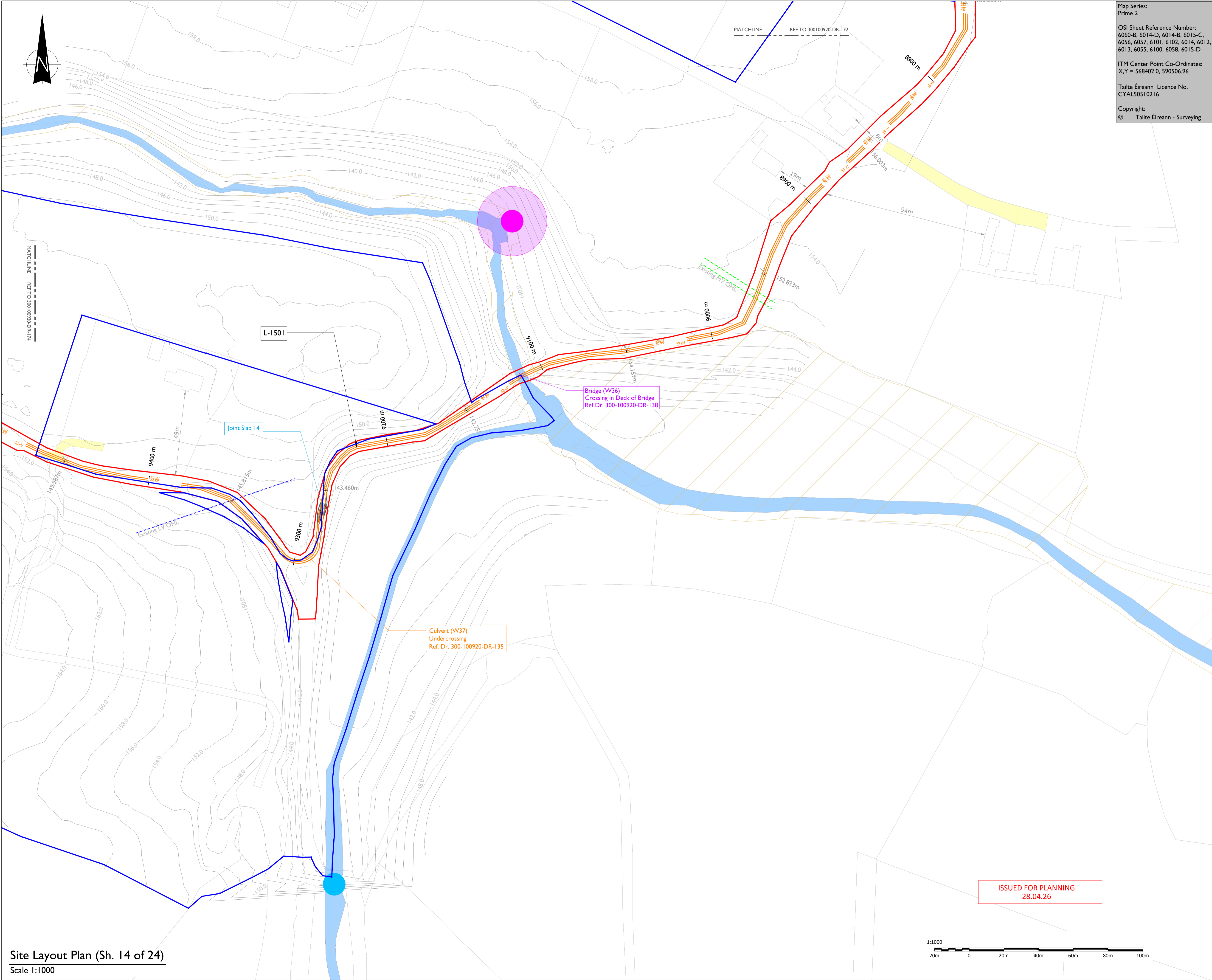
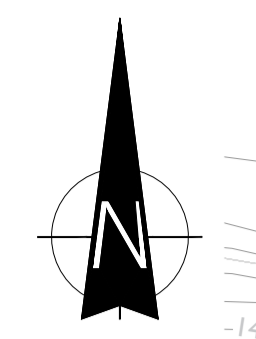


MATCHLINE REF TO 300100920-DR-173



ISO A1 594mm x 841mm

Project Management Initials: Designer: POS Checked: DB Approved: RG



Map Series:  
Prime 2

OSI Sheet Reference Number:  
6060-B, 6014-D, 6014-B, 6015-C,  
6056, 6057, 6101, 6102, 6014, 6012,  
6013, 6055, 6100, 6058, 6015-D

ITM Center Point Co-Ordinates:  
X,Y = 568402.0, 590506.96

Taitte Éireann Licence No.  
CYAL50510216

Copyright:  
© Taitte Éireann - Surveying



Head Office  
Beenreigh,  
Abbeydorney,  
Tralee, Co. Kerry  
Ireland  
Tel: 00353 66 7135710

Regional Office  
Basepoint Business Centre  
Stroudley Road, Basingstoke,  
Hampshire,  
RG24 8UP, UK  
Tel: 00 44 1256406664

**PROJECT**

**Coom Green Energy Park  
33kV Interconnection**

**CLIENT**

**Coom Green Energy  
Park Limited**



- NOTES: -**
- This drawing is to be read in conjunction with relevant drawings, specifications and reports.
  - Path of cable route and location of associated joint slabs and Comms Chambers may vary depending on site conditions.
  - Other services may be encountered along the route.
  - Position of HDD launch / reception shown points are indicated only and will be subject to site investigation works and detailed design
  - Contours derived from DTM elevations referenced to Malin Head Vertical Datum

- LEGEND: -**
- 33kV Interconnector Underground Cable Route
  - UGC Cable route chainage shown thus
  - Red Line Planning Boundary
  - Property Boundary shown thus
  - Existing ESB OHL MVLV Networks
  - Existing River Network show thus
  - Recorded Architectural Heritage Building (Listed Building) show thus
  - Recorded Monuments & Associated Zone of Notifications show thus
  - Special Area of Conservation (S.A.C) show thus
  - Contours
  - Distance from Red line boundary to building/structure
  - Right of Way (Wayleaves)

**ISSUE/REVISION**

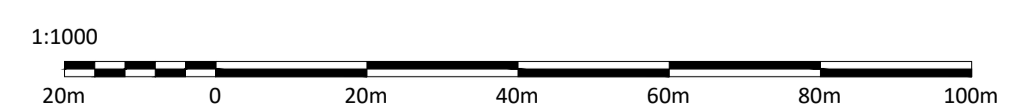
NO	DATE	DESCRIPTION
P2	28.04.26	Issued for Planning
P1	13.03.26	Issued for Planning
P0	06.02.26	Issued for Planning
N1	12.08.25	Issued for Information
I/R	DATE	DESCRIPTION

**PROJECT NUMBER**  
300-100920

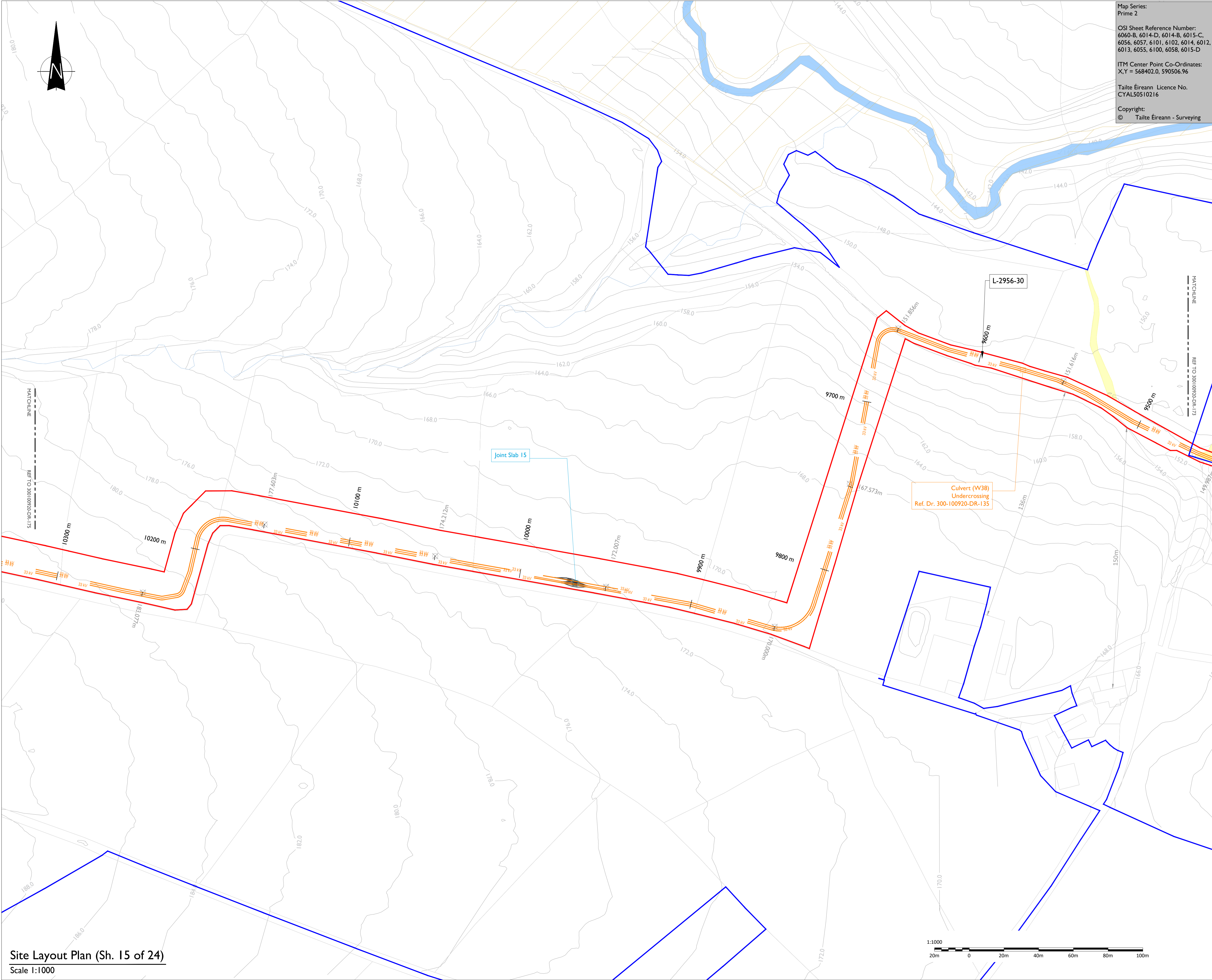
**SHEET TITLE**  
Site Layout Plan  
Sheet 14 of 24

**SHEET NUMBER**  
300100920-U-DR-173

**Site Layout Plan (Sh. 14 of 24)**  
Scale 1:1000



**ISSUED FOR PLANNING**  
28.04.26



Map Series:  
Prime 2

OSI Sheet Reference Number:  
6060-B, 6014-D, 6014-B, 6015-C,  
6056, 6057, 6101, 6102, 6014, 6012,  
6013, 6055, 6100, 6058, 6015-D

ITM Center Point Co-Ordinates:  
X,Y = 568402.0, 590506.96

Taitte Éireann Licence No.  
CYAL50510216

Copyright:  
© Taitte Éireann - Surveying

**tli GROUP**

Head Office  
Beenreigh,  
Abbeydorney,  
Tralee, Co. Kerry  
Ireland  
Tel: 00353 66 7135710

Regional Office  
Basepoint Business Centre  
Stroudley Road, Basingstoke,  
Hampshire,  
RG24 8UP, UK  
Tel: 00 44 1256406664

**PROJECT**

**Coom Green Energy Park  
33kV Interconnection**

**CLIENT**

**Coom Green Energy  
Park Limited**

**CONSULTANTS**

**FEHILY  
TIMONEY**  
30 YEARS

- NOTES:**
- This drawing is to be read in conjunction with relevant drawings, specifications and reports.
  - Path of cable route and location of associated joint Slabs and Comms Chambers may vary depending on site conditions.
  - Other services may be encountered along the route.
  - Position of HDD launch / reception shown points are indicated only and will be subject to site investigation works and detailed design
  - Contours derived from DTM elevations referenced to Malin Head Vertical Datum

- LEGEND:**
- 33kV Interconnector Underground Cable Route
  - UGC Cable route chainage shown thus
  - Red Line Planning Boundary
  - Property Boundary shown thus
  - Existing River Network show thus
  - Single Stream Line show thus
  - Contours
  - Distance from Red line boundary to building/structure
  - Right of Way (Wayleaves)

**ISSUED FOR PLANNING  
28.04.26**

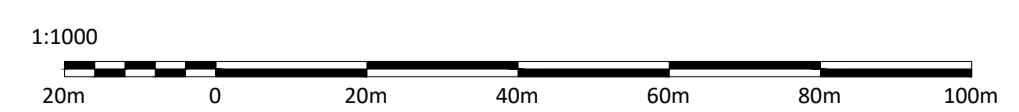
**ISSUE/REVISION**

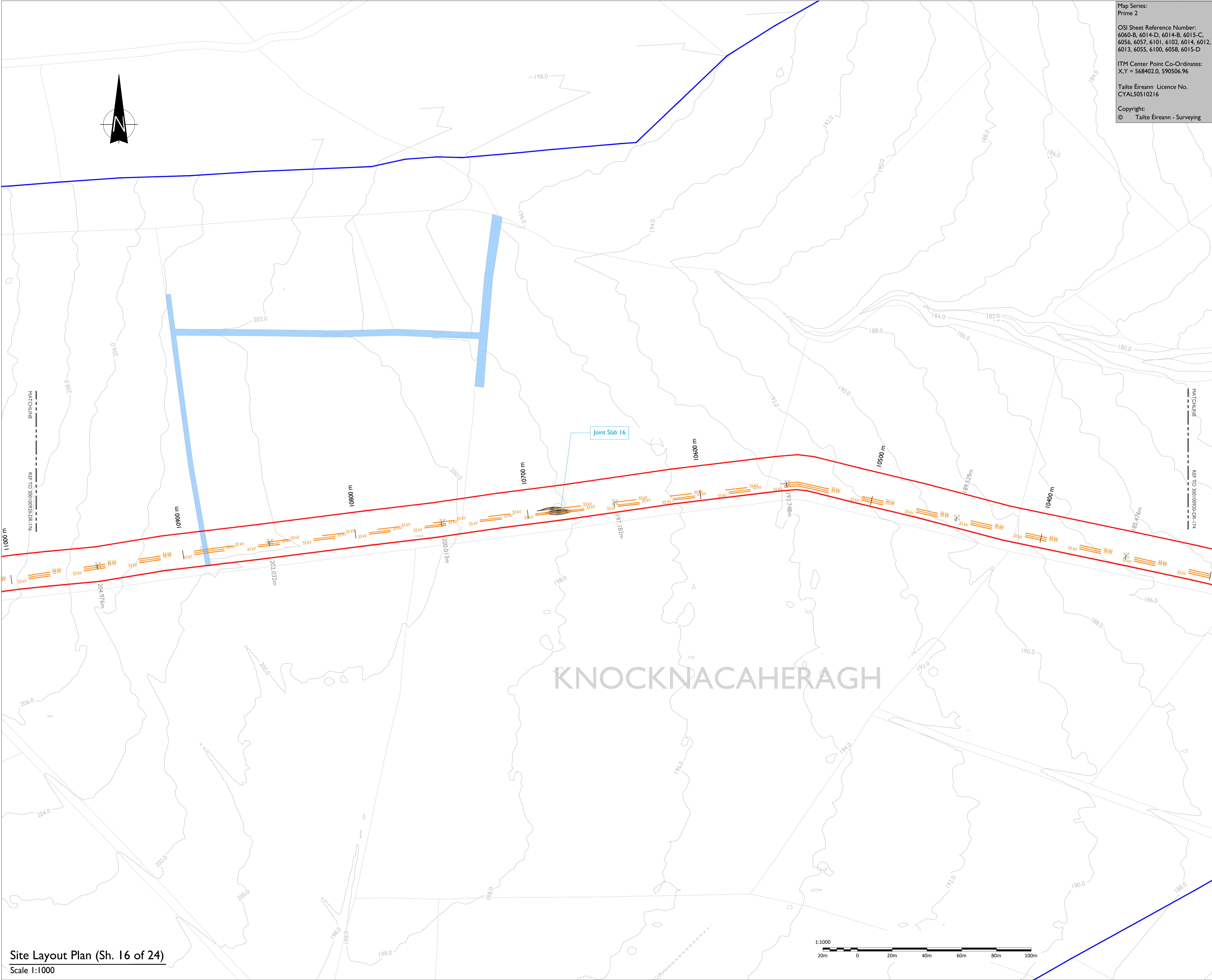
NO	DATE	DESCRIPTION
P2	28.04.26	Issued for Planning
P1	13.03.26	Issued for Planning
P0	06.02.26	Issued for Planning
N1	12.08.25	Issued for Information
I/R	DATE	DESCRIPTION

**PROJECT NUMBER**  
300-100920

**SHEET TITLE**  
Site Layout Plan  
Sheet 15 of 24

**SHEET NUMBER**  
300100920-U-DR-174





Map Series:  
Prme 2

OSI Sheet Reference Number:  
6060-B, 6014-D, 6014-B, 6015-C,  
6056, 6057, 6101, 6102, 6014, 6012,  
6013, 6055, 6100, 6058, 6015-D

ITM Center Point Co-Ordinates:  
X,Y = 568402.0, 590506.96

Taitte Éireann Licence No.  
CYALS0510216

Copyright:  
© Taitte Éireann - Surveying



Head Office  
Beenreigh,  
Abbeydorney,  
Tralee, Co. Kerry  
Ireland  
Tel: 00353 66 7135710

Regional Office  
Basepoint Business Centre  
Stroudley Road, Basingstoke,  
Hampshire,  
RG24 8UP, UK  
Tel: 00 44 1256406664

**PROJECT**

**Coom Green Energy Park  
33kV Interconnection**

**CLIENT**

**Coom Green Energy  
Park Limited**



- NOTES: -**
- This drawing is to be read in conjunction with relevant drawings, specifications and reports.
  - Path of cable route and location of associated joint Slabs and Comms Chambers may vary depending on site conditions.
  - Other services may be encountered along the route.
  - Position of HDD launch / reception shown points are indicated only and will be subject to site investigation works and detailed design
  - Contours derived from DTM elevations referenced to Malin Head Vertical Datum

- LEGEND: -**
- 33kV Interconnector Underground Cable Route
  - UGC Cable route chainage shown thus
  - Red Line Planning Boundary
  - Property Boundary shown thus
  - Existing River Network show thus
  - Contours

**ISSUED FOR PLANNING  
28.04.26**

**ISSUE/REVISION**

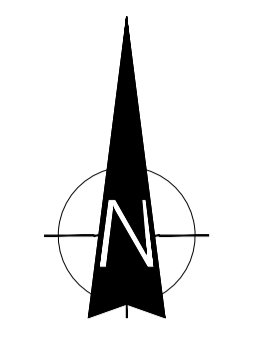
NO	DATE	DESCRIPTION
P2	28.04.26	Issued for Planning
P1	13.03.26	Issued for Planning
P0	06.02.26	Issued for Planning
N1	12.08.25	Issued for Information
I/R	DATE	DESCRIPTION

**PROJECT NUMBER**  
300-100920

**SHEET TITLE**  
Site Layout Plan  
Sheet 16 of 24

**SHEET NUMBER**  
300100920-U-DR-175





Map Series:  
Prime 2

OSI Sheet Reference Number:  
6060-B, 6014-D, 6014-B, 6015-C,  
6056, 6057, 6101, 6102, 6014, 6012,  
6013, 6055, 6100, 6058, 6015-D

ITM Center Point Co-Ordinates:  
X,Y = 568402.0, 590506.96

Tailte Éireann Licence No.  
CYAL50510216

Copyright:  
© Tailte Éireann - Surveying



Head Office  
Beenreigh,  
Abbeydorney,  
Tralee, Co. Kerry  
Ireland  
Tel: 00353 66 7135710

Regional Office  
Basepoint Business Centre  
Stroudley Road, Basingstoke,  
Hampshire,  
RG24 8UP, UK  
Tel: 00 44 1256406664

**PROJECT**

## Coom Green Energy Park 33kV Interconnection

**CLIENT**

### Coom Green Energy Park Limited

**CONSULTANTS**

30 YEARS

- NOTES: -**
- This drawing is to be read in conjunction with relevant drawings, specifications and reports.
  - Path of cable route and location of associated joint Slabs and Comms Chambers may vary depending on site conditions.
  - Other services may be encountered along the route.
  - Position of HDD launch / reception shown points are indicated only and will be subject to site investigation works and detailed design
  - Contours derived from DTM elevations referenced to Malin Head Vertical Datum

- LEGEND: -**
- 33kV Interconnector Underground Cable Route
  - UGC Cable route chainage shown thus
  - Red Line Planning Boundary
  - Property Boundary shown thus
  - Existing ESB OHL MV Networks
  - Existing River Network show thus
  - Contours

**ISSUED FOR PLANNING  
28.04.26**

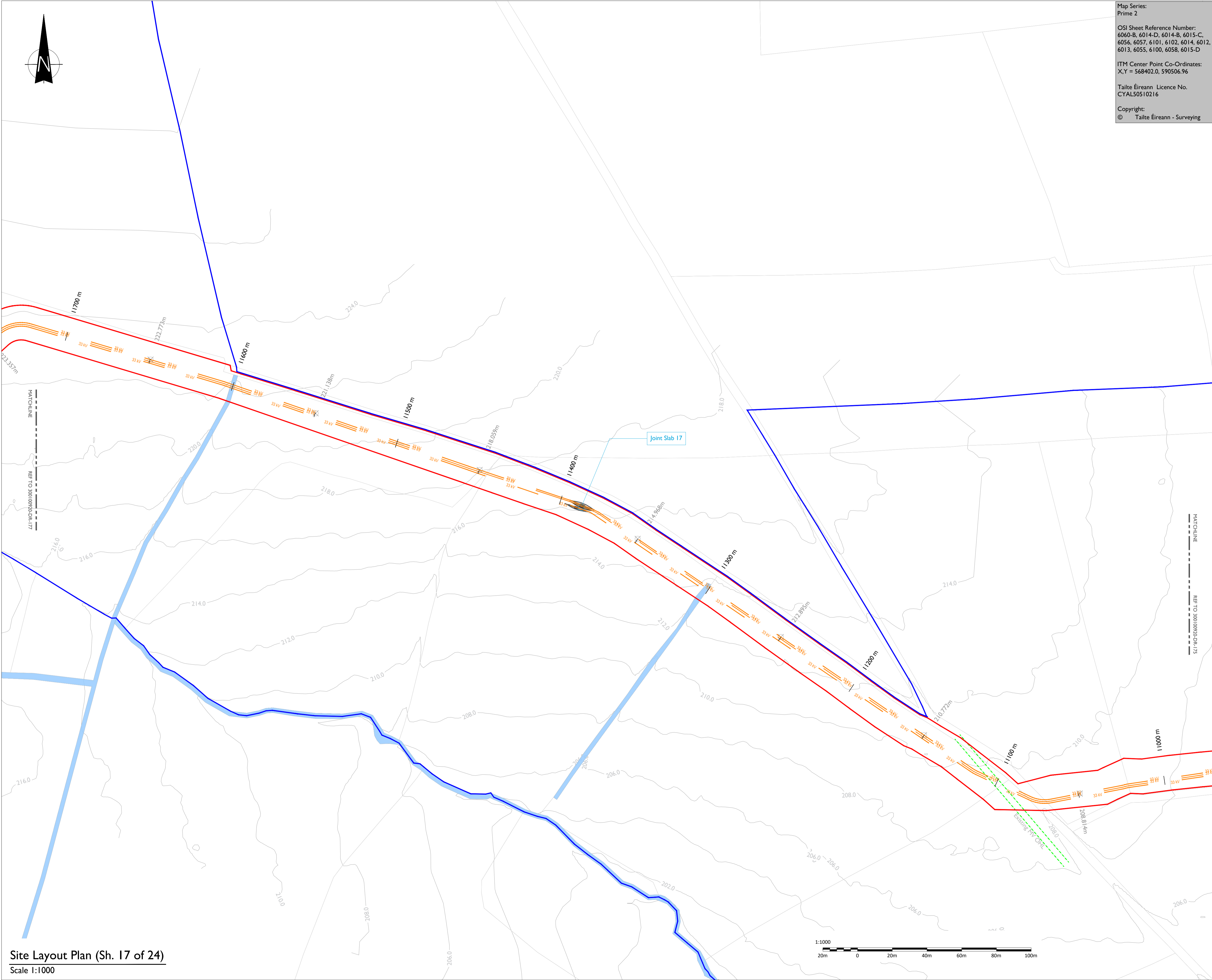
**ISSUE/REVISION**

I/R	DATE	DESCRIPTION
P2	28.04.26	Issued for Planning
P1	13.03.26	Issued for Planning
P0	06.02.26	Issued for Planning
N1	12.08.25	Issued for Information

**PROJECT NUMBER**  
300-100920

**SHEET TITLE**  
Site Layout Plan  
Sheet 17 of 24

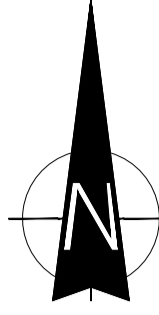
**SHEET NUMBER**  
300100920-U-DR-176



**Site Layout Plan (Sh. 17 of 24)**  
Scale 1:1000

ISO A1 594mm x 841mm

Project Management Initials: Designer: POS Checked: DB Approved: RG



Map Series:  
Prime 2

OSI Sheet Reference Number:  
6060-B, 6014-D, 6014-B, 6015-C,  
6056, 6057, 6101, 6102, 6014, 6012,  
6013, 6055, 6100, 6058, 6015-D

ITM Center Point Co-Ordinates:  
X,Y = 568402.0, 590506.96

Tailte Éireann Licence No.  
CYAL50510216

Copyright:  
© Tailte Éireann - Surveying



Head Office  
Beenreigh,  
Abbeydorney,  
Tralee, Co. Kerry  
Ireland  
Tel: 00353 66 7135710

Regional Office  
Basepoint Business Centre  
Stroudley Road, Basingstoke,  
Hampshire,  
RG24 8UP, UK  
Tel: 00 44 1256406664

**PROJECT**

**Coom Green Energy Park  
33kV Interconnection**

**CLIENT**

**Coom Green Energy  
Park Limited**

**CONSULTANTS**

**FEHILY  
TIMONEY**  
30 YEARS

**NOTES: -**

- This drawing is to be read in conjunction with relevant drawings, specifications and reports.
- Path of cable route and location of associated joint Slabs and Comms Chambers may vary depending on site conditions.
- Other services may be encountered along the route.
- Position of HDD launch / reception shown points are indicated only and will be subject to site investigation works and detailed design
- Contours derived from DTM elevations referenced to Malin Head Vertical Datum

**LEGEND: -**

- 33kV Interconnector Underground Cable Route
- UGC Cable route chainage shown thus
- Red Line Planning Boundary
- Property Boundary shown thus
- Existing ESB OHL MV Networks
- Existing River Network show thus
- Contours
- Right of Way (Wayleaves)

**ISSUED FOR PLANNING  
28.04.26**

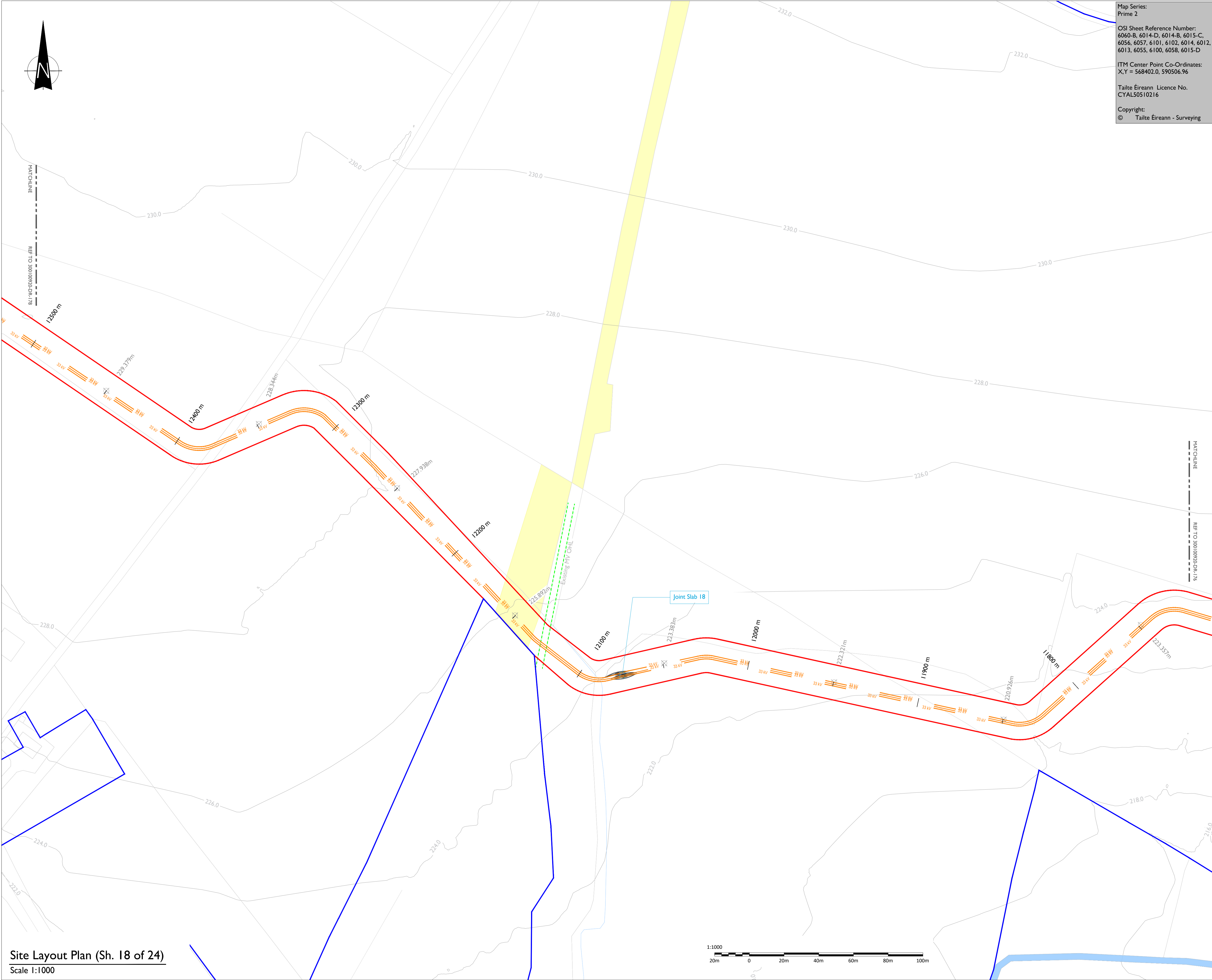
**ISSUE/REVISION**

I/R	DATE	DESCRIPTION
P2	28.04.26	Issued for Planning
P1	13.03.26	Issued for Planning
P0	06.02.26	Issued for Planning
N1	12.08.25	Issued for Information

**PROJECT NUMBER**  
300-100920

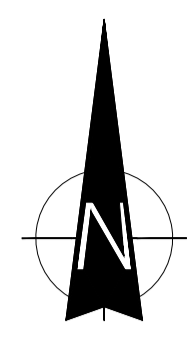
**SHEET TITLE**  
Site Layout Plan  
Sheet 18 of 24

**SHEET NUMBER**  
300100920-U-DR-177



**Site Layout Plan (Sh. 18 of 24)**  
Scale 1:1000





MATCHLINE REF TO 300100920-DR-179

Map Series:  
Prime 2

OSI Sheet Reference Number:  
6060-B, 6014-D, 6014-B, 6015-C,  
6056, 6057, 6101, 6102, 6014, 6012,  
6013, 6055, 6100, 6058, 6015-D

ITM Center Point Co-Ordinates:  
X,Y = 568402.0, 590506.96

Tailte Éireann Licence No.  
CYAL505 10216

Copyright:  
© Tailte Éireann - Surveying



Head Office:  
Beenreigh,  
Abbeydorney,  
Tralee, Co. Kerry  
Ireland  
Tel: 00353 66 7135710

Regional Office:  
Basepoint Business Centre  
Stroudley Road, Basingstoke,  
Hampshire,  
RG24 8UP, UK  
Tel: 00 44 1256406664

**PROJECT**

## Coom Green Energy Park 33kV Interconnection

**CLIENT**

### Coom Green Energy Park Limited

**CONSULTANTS**

- NOTES: -**
- This drawing is to be read in conjunction with relevant drawings, specifications and reports.
  - Path of cable route and location of associated joint Slabs and Comms Chambers may vary depending on site conditions.
  - Other services may be encountered along the route.
  - Position of HDD launch / reception shown points are indicated only and will be subject to site investigation works and detailed design
  - Contours derived from DTM elevations referenced to Malin Head Vertical Datum

- LEGEND: -**
- 33kV Interconnector Underground
  - Cable Route
  - UGC Cable route chainage shown thus
  - Red Line Planning Boundary
  - Property Boundary shown thus
  - Existing River Network show thus
  - Single Stream Line show thus
  - Contours
  - Proposed Access Tracks

**ISSUED FOR PLANNING  
28.04.26**

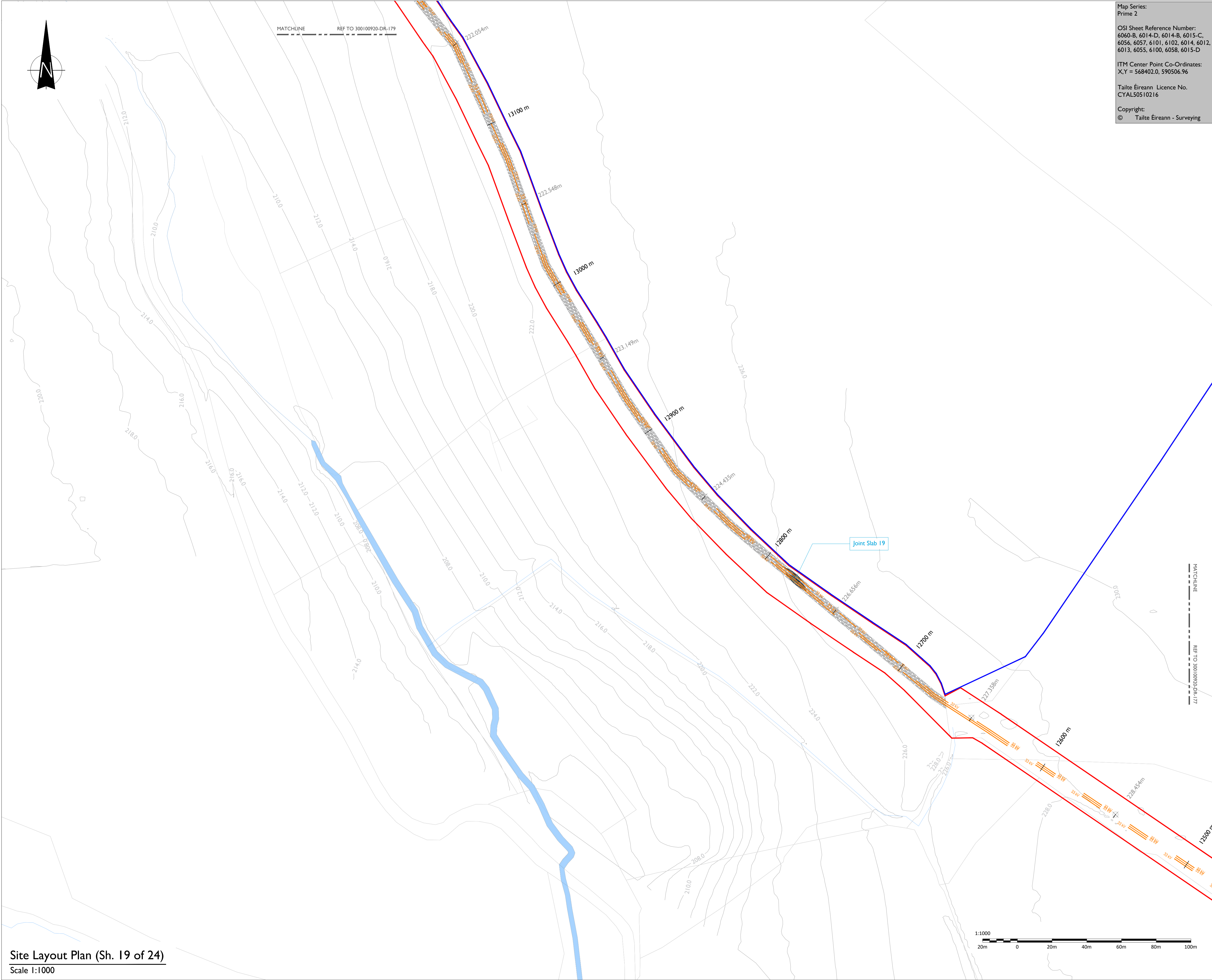
**ISSUE/REVISION**

I/R	DATE	DESCRIPTION
P2	28.04.26	Issued for Planning
P1	13.03.26	Issued for Planning
P0	06.02.26	Issued for Planning
N1	12.08.25	Issued for Information

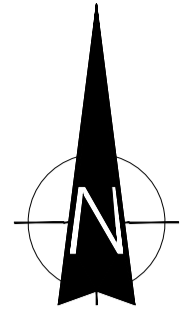
**PROJECT NUMBER**  
300-100920

**SHEET TITLE**  
Site Layout Plan  
Sheet 19 of 24

**SHEET NUMBER**  
300100920-U-DR-178



**Site Layout Plan (Sh. 19 of 24)**  
Scale 1:1000



Map Series:  
Prime 2

OSI Sheet Reference Number:  
6060-B, 6014-D, 6014-B, 6015-C,  
6056, 6057, 6101, 6102, 6014, 6012,  
6013, 6055, 6100, 6058, 6015-D

ITM Center Point Co-Ordinates:  
X,Y = 568402.0, 590506.96

Tailte Éireann Licence No.  
CYAL50510216

Copyright:  
© Tailte Éireann - Surveying

Head Office  
Beenreigh,  
Abbeydorney,  
Tralee, Co. Kerry  
Ireland  
Tel: 00353 66 7135710

Regional Office  
Basepoint Business Centre  
Stroudley Road, Basingstoke,  
Hampshire,  
RG24 8UP, UK  
Tel: 00 44 1256406664

**PROJECT**

# Coom Green Energy Park 33kV Interconnection

**CLIENT**

Coom Green Energy  
Park Limited

**CONSULTANTS**

- NOTES: -**
- This drawing is to be read in conjunction with relevant drawings, specifications and reports.
  - Path of cable route and location of associated joint Slabs and Comms Chambers may vary depending on site conditions.
  - Other services may be encountered along the route.
  - Position of HDD launch / reception shown points are indicated only and will be subject to site investigation works and detailed design
  - Contours derived from DTM elevations referenced to Malin Head Vertical Datum

- LEGEND: -**
- 33kV Interconnector Underground Cable Route
  - UGC Cable route chainage shown thus
  - Red Line Planning Boundary
  - Permitted Coom GEP Planning Boundary
  - Property Boundary shown thus
  - Existing River Network show thus
  - Recorded Monuments & Associated Zone of Notifications show thus
  - Single Stream Line show thus
  - Contours
  - Proposed Access Tracks

**ISSUED FOR PLANNING**  
28.04.26

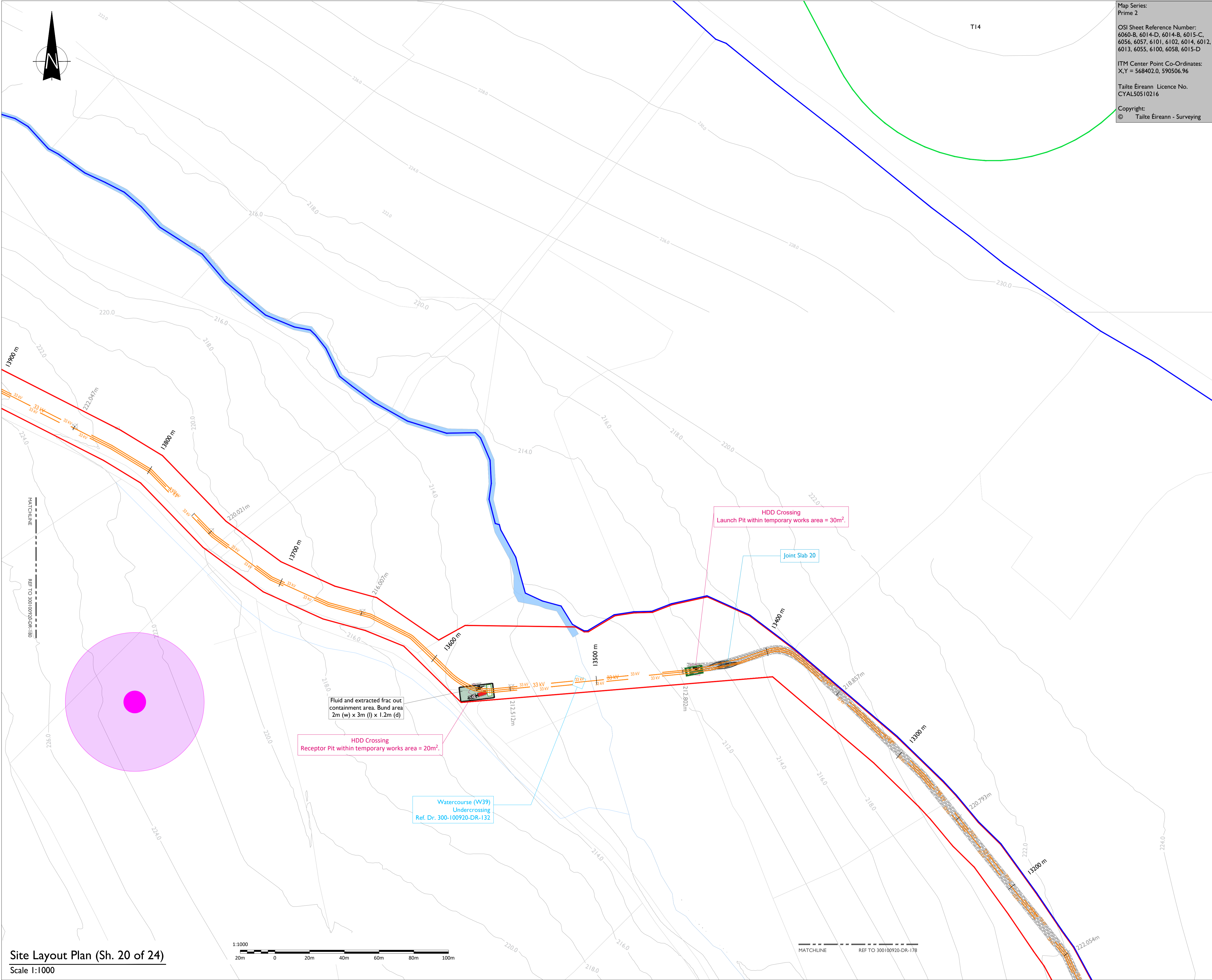
**ISSUE/REVISION**

NO	DATE	DESCRIPTION
P2	28.04.26	Issued for Planning
P1	13.03.26	Issued for Planning
P0	06.02.26	Issued for Planning
N1	12.08.25	Issued for Information
I/R	DATE	DESCRIPTION

**PROJECT NUMBER**  
300-100920

**SHEET TITLE**  
Site Layout Plan  
Sheet 20 of 24

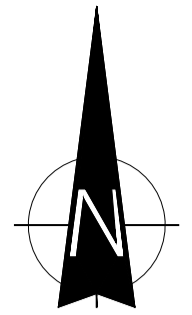
**SHEET NUMBER**  
300100920-U-DR-179



**Site Layout Plan (Sh. 20 of 24)**  
Scale 1:1000



MATCHLINE REF TO 300100920-DR-178



MATCHLINE REF TO 300100920-DR-181

L-6950-0

Culvert (W40) Undercrossing Ref. Dr. 300-100920-DR-134

Joint Slab 21

Culvert (W45) Undercrossing Ref. Dr. 300-100920-DR-134

Joint Slab 22

ISSUED FOR PLANNING 28.04.26

Map Series:  
Prime 2

OSI Sheet Reference Number:  
6060-B, 6014-D, 6014-B, 6015-C,  
6056, 6057, 6101, 6102, 6014, 6012,  
6013, 6055, 6100, 6058, 6015-D

ITM Center Point Co-Ordinates:  
X,Y = 568402.0, 590506.96

Tailte Éireann Licence No.  
CYAL50510216

Copyright:  
© Tailte Éireann - Surveying



Head Office  
Beenleigh,  
Abbeydorney,  
Tralee, Co. Kerry  
Ireland  
Tel: 00353 66 7135710

Regional Office  
Basepoint Business Centre  
Stroudley Road, Basingstoke,  
Hampshire,  
RG24 8UP, UK  
Tel: 00 44 1256406664

**PROJECT**

**Coom Green Energy Park  
33kV Interconnection**

**CLIENT**

**Coom Green Energy  
Park Limited**

**CONSULTANTS**

- NOTES: -**
- This drawing is to be read in conjunction with relevant drawings, specifications and reports.
  - Path of cable route and location of associated joint Slabs and Comms Chambers may vary depending on site conditions.
  - Other services may be encountered along the route.
  - Position of HDD launch / reception shown points are indicated only and will be subject to site investigation works and detailed design
  - Contours derived from DTM elevations referenced to Malin Head Vertical Datum

- LEGEND: -**
- 33kV Interconnector Underground Cable Route
  - UGC Cable route chainage shown thus
  - Red Line Planning Boundary
  - Permitted Coom GEP Planning Boundary
  - Property Boundary shown thus
  - Existing River Network shown thus
  - Permitted Coom GEP Access Roads
  - Consented Internal Wind Farm Turbine & Turbine Hard Stand shown thus
  - Recorded Monuments & Associated Zone of Notifications show thus
  - Contours
  - Distance from Red line boundary to building/structure
  - Proposed Access Tracks

**ISSUE/REVISION**

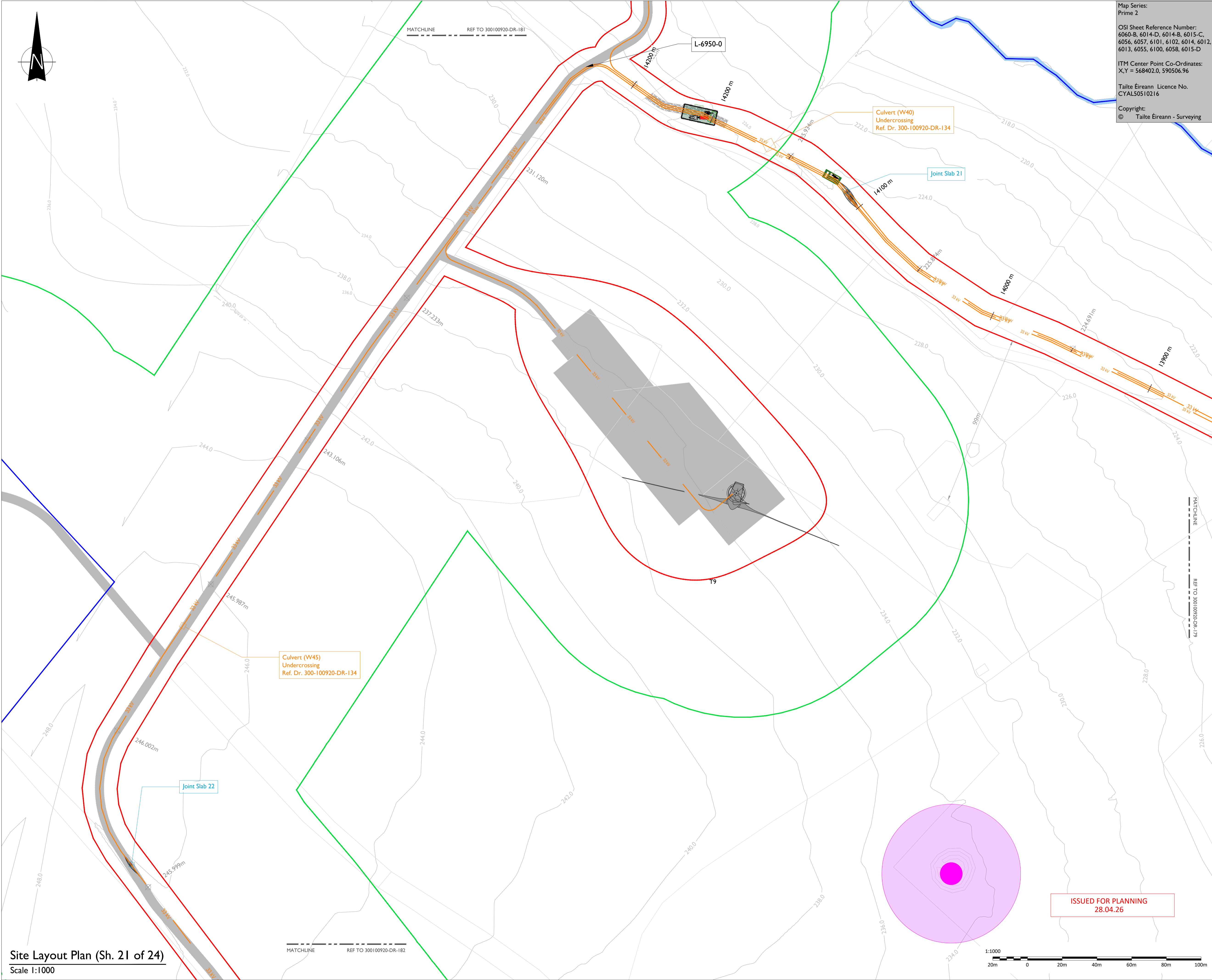
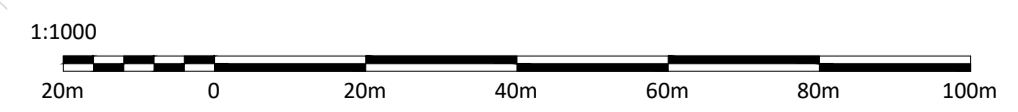
NO	DATE	DESCRIPTION
P2	28.04.26	Issued for Planning
P1	13.03.26	Issued for Planning
P0	06.02.26	Issued for Planning
N1	12.08.25	Issued for Information
I/R	DATE	DESCRIPTION

**PROJECT NUMBER**  
300-100920

**SHEET TITLE**  
Site Layout Plan  
Sheet 21 of 24

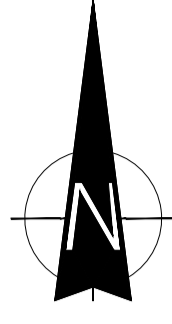
**SHEET NUMBER**  
300100920-U-DR-180

MATCHLINE REF TO 300100920-DR-182



ISO A1 594mm x 841mm

Project Management Initials: Designer: POS Checked: DB Approved: RG



Map Series:  
Prime 2

OSI Sheet Reference Number:  
6060-B, 6014-D, 6014-B, 6015-C,  
6056, 6057, 6101, 6102, 6014, 6012,  
6013, 6055, 6100, 6058, 6015-D

ITM Center Point Co-Ordinates:  
X,Y = 568402.0, 590506.96

Tailte Éireann Licence No.  
CYAL50510216

Copyright:  
© Tailte Éireann - Surveying



Head Office  
Beenreigh,  
Abbeydorney,  
Tralee, Co. Kerry  
Ireland  
Tel: 00353 66 7135710

Regional Office  
Basepoint Business Centre  
Stroudley Road, Basingstoke,  
Hampshire,  
RG24 8UP, UK  
Tel: 00 44 1256406664

**PROJECT**

**Coom Green Energy Park  
33kV Interconnection**

**CLIENT**

**Coom Green Energy  
Park Limited**

**CONSULTANTS**



- NOTES: -**
- This drawing is to be read in conjunction with relevant drawings, specifications and reports.
  - Path of cable route and location of associated joint Slabs and Comms Chambers may vary depending on site conditions.
  - Other services may be encountered along the route.
  - Position of HDD launch / reception shown points are indicated only and will be subject to site investigation works and detailed design
  - Contours derived from DTM elevations referenced to Malin Head Vertical Datum

- LEGEND: -**
- 33kV Interconnector Underground Cable Route
  - Red Line Planning Boundary
  - Permitted Coom GEP Planning Boundary
  - Property Boundary shown thus
  - Existing River Network shown thus
  - Permitted Coom GEP Access Roads
  - Consented Internal Wind Farm Turbine & Turbine Hard Stand shown thus
  - Single Stream Line shown thus
  - Contours

**ISSUED FOR PLANNING  
28.04.26**

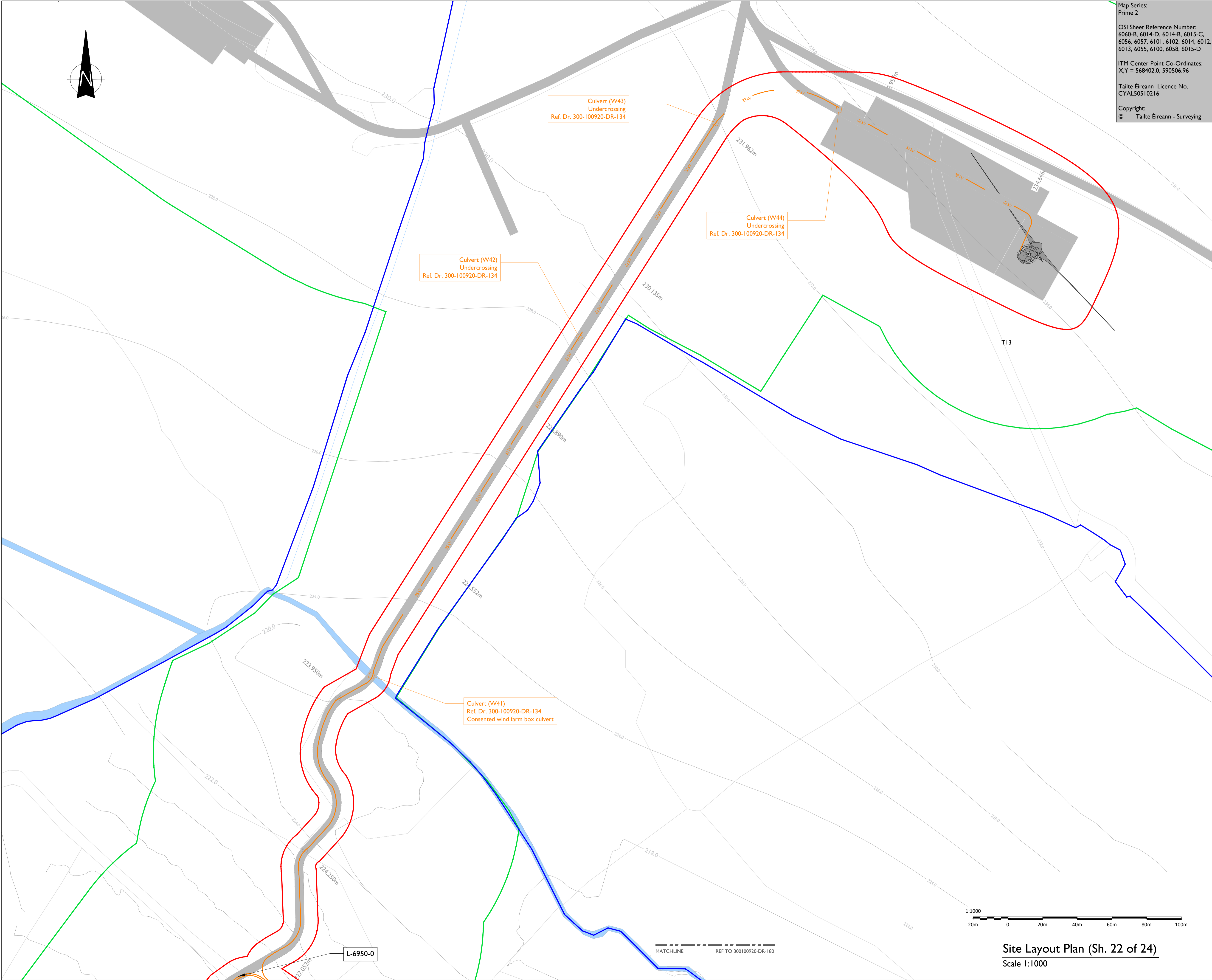
**ISSUE/REVISION**

I/R	DATE	DESCRIPTION
P2	28.04.26	Issued for Planning
P1	13.03.26	Issued for Planning
P0	06.02.26	Issued for Planning
N1	12.08.25	Issued for Information

**PROJECT NUMBER**  
300-100920

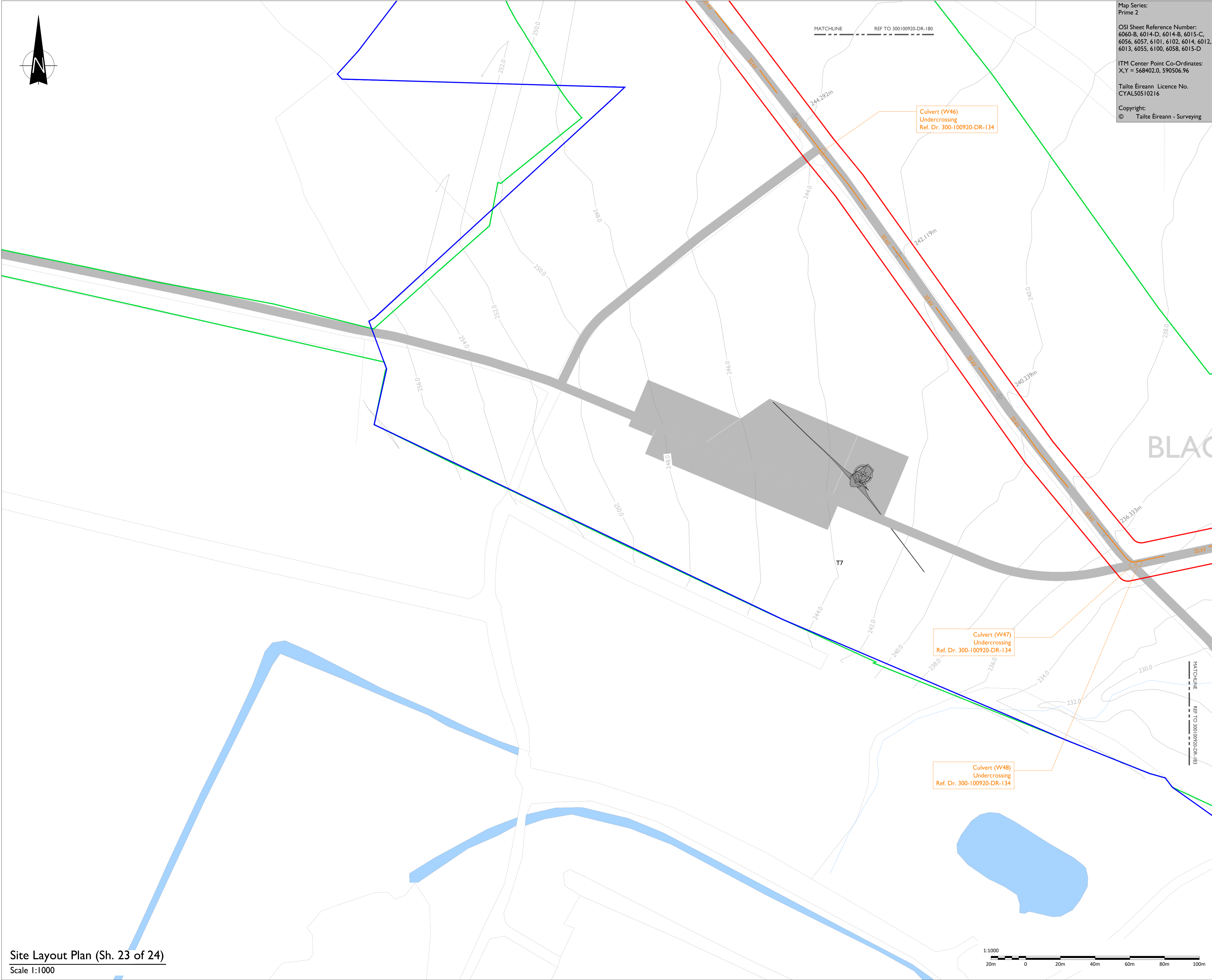
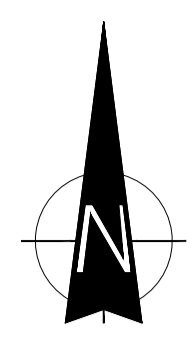
**SHEET TITLE**  
Site Layout Plan  
Sheet 22 of 24

**SHEET NUMBER**  
300100920-U-DR-181



1:1000  
20m 0 20m 40m 60m 80m 100m

**Site Layout Plan (Sh. 22 of 24)**  
Scale 1:1000



Map Series:  
Prime 2

OSI Sheet Reference Number:  
6060-B, 6014-D, 6014-B, 6015-C,  
6056, 6057, 6101, 6102, 6014, 6012,  
6013, 6055, 6100, 6058, 6015-D

ITM Center Point Co-Ordinates:  
X,Y = 568402.0, 590506.96

Taitte Éireann Licence No.  
CYAL50510216

Copyright:  
© Taitte Éireann - Surveying



Head Office  
Beenreigh,  
Abbeydorney,  
Tralee, Co. Kerry  
Ireland  
Tel: 00353 66 7135710

Regional Office  
Basepoint Business Centre  
Stroudley Road, Basingstoke,  
Hampshire,  
RG24 8UP, UK  
Tel: 00 44 1256406664

**PROJECT**

**Coom Green Energy Park  
33kV Interconnection**

**CLIENT**

**Coom Green Energy  
Park Limited**



- NOTES: -**
- This drawing is to be read in conjunction with relevant drawings, specifications and reports.
  - Path of cable route and location of associated joint Slabs and Comms Chambers may vary depending on site conditions.
  - Other services may be encountered along the route.
  - Position of HDD launch / reception shown points are indicated only and will be subject to site investigation works and detailed design
  - Contours derived from DTM elevations referenced to Malin Head Vertical Datum

- LEGEND: -**
- 33kV Interconnector Underground Cable Route
  - Permitted Coom GEP Planning Boundary
  - Red Line Planning Boundary
  - Property Boundary shown thus
  - Permitted Coom GEP Access Roads
  - Consented Internal Wind Farm Turbine & Turbine Hard Stand shown thus
  - Existing River Network show thus
  - Single Stream Line show thus
  - Contours

**ISSUED FOR PLANNING  
28.04.26**

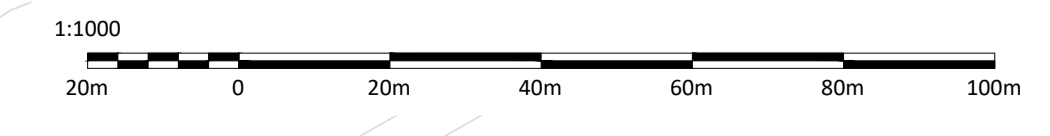
**ISSUE/REVISION**

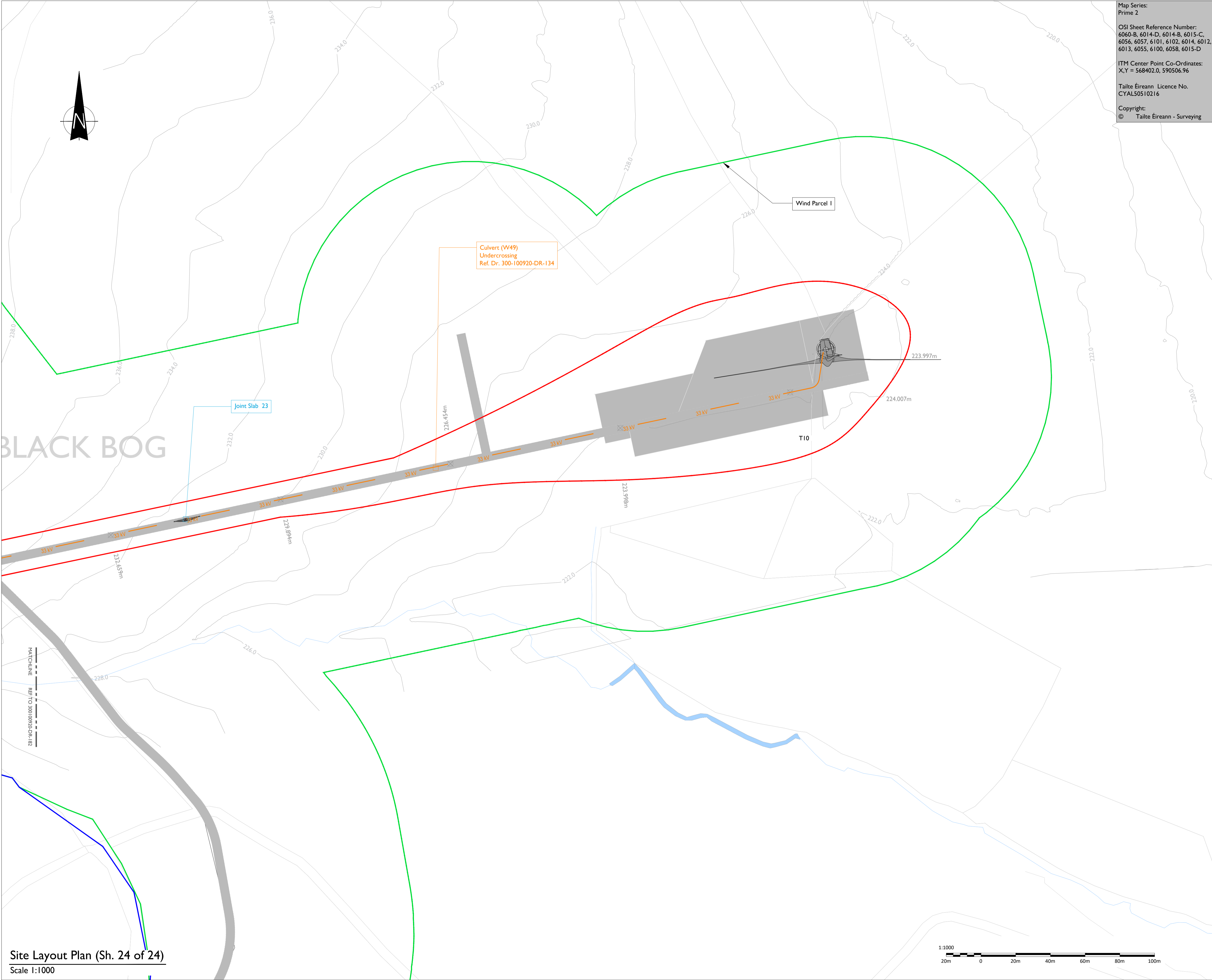
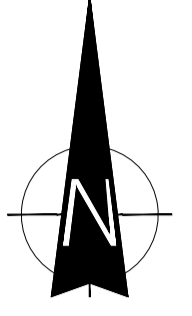
NO	DATE	DESCRIPTION
P2	28.04.26	Issued for Planning
P1	13.03.26	Issued for Planning
P0	06.02.26	Issued for Planning
N1	12.08.25	Issued for Information
I/R	DATE	DESCRIPTION

**PROJECT NUMBER**  
300-100920

**SHEET TITLE**  
Site Layout Plan  
Sheet 23 of 24

**SHEET NUMBER**  
300100920-U-DR-182





Map Series:  
Prime 2

OSI Sheet Reference Number:  
6060-B, 6014-D, 6014-B, 6015-C,  
6056, 6057, 6101, 6102, 6014, 6012,  
6013, 6055, 6100, 6058, 6015-D

ITM Center Point Co-Ordinates:  
X,Y = 568402.0, 590506.96

Taithe Éireann Licence No.  
CYAL50510216

Copyright:  
© Taithe Éireann - Surveying

Head Office  
Beenreigh,  
Abbeydorney,  
Tralee, Co. Kerry  
Ireland  
Tel: 00353 66 7135710

Regional Office  
Basepoint Business Centre  
Stroudley Road, Basingstoke,  
Hampshire,  
RG24 8UP, UK  
Tel: 00 44 1256406664

**PROJECT**

**Coom Green Energy Park  
33kV Interconnection**

**CLIENT**

**Coom Green Energy  
Park Limited**

**CONSULTANTS**

**FEHILY  
TIMONEY**  
30 YEARS

- NOTES: -**
- This drawing is to be read in conjunction with relevant drawings, specifications and reports.
  - Path of cable route and location of associated joint slabs and Comms Chambers may vary depending on site conditions.
  - Other services may be encountered along the route.
  - Position of HDD launch / reception shown points are indicated only and will be subject to site investigation works and detailed design
  - Contours derived from DTM elevations referenced to Malin Head Vertical Datum

- LEGEND: -**
- 33kV Interconnector Underground
  - Cable Route
  - Red Line Planning Boundary
  - Permitted Coom GEP Planning Boundary
  - Property Boundary shown thus
  - Permitted Coom GEP Access Roads
  - Consented Internal Wind Farm Turbine & Turbine Hard Stand shown thus
  - Existing River Network show thus
  - Single Stream Line show thus
  - Contours

**ISSUED FOR PLANNING  
28.04.26**

**ISSUE/REVISION**

I/R	DATE	DESCRIPTION
P2	28.04.26	Issued for Planning
P1	13.03.26	Issued for Planning
P0	06.02.26	Issued for Planning
N1	12.08.25	Issued for Information

**PROJECT NUMBER**  
300-100920

**SHEET TITLE**  
Site Layout Plan  
Sheet 24 of 24

**SHEET NUMBER**  
300100920-U-DR-183

